

1ST READING 10-12-04
2ND READING 10-19-04
3RD READING 10-19-04
INDEX NO

2004-172
City of Chattanooga

ORDINANCE NO. 11622

AN ORDINANCE TO AMEND ORDINANCE NO. 6958, AS AMENDED, KNOWN AS THE ZONING ORDINANCE, SO AS TO REZONE PROPERTIES WITHIN THE AVONDALE NEIGHBORHOOD AREA, MORE PARTICULARLY DESCRIBED HEREIN AND SHOWN ON THE MAPS ATTACHED HERETO AND MADE A PART HEREOF BY REFERENCE, FROM R-2 RESIDENTIAL ZONE AND R-3 RESIDENTIAL ZONE TO R-1 RESIDENTIAL ZONE, SUBJECT TO CERTAIN CONDITIONS.

SECTION 1. BE IT ORDAINED BY THE CITY COUNCIL OF THE CITY OF CHATTANOOGA, TENNESSEE, That Ordinance No. 6958, as amended, known as the Zoning Ordinance, be and the same hereby is amended so as to rezone:

The study area is generally defined as the intersection of Glass Street and North Chamberlain Avenue, southwest along the southern margin of Glass Street to the Garber Elementary Facility, west to the Norfolk Southern Rail Yard, extending southwesterly until parallel with the rear property lines of those parcels fronting Hendricks and Portland Streets, east to North Orchard Knob Avenue, continuing south along the eastern side of North Orchard Knob Avenue, east along Citico Avenue, north along the western boundary of North Chamberlain Avenue to the intersection with Wilson Avenue, east up the slope of Missionary Ridge, remaining west of the parcels fronting North Crest Road, northeast along this line until reaching the unopened Baldwin Street right of way, west to the western margin of North Chamberlain Avenue, north to the intersection of Glass Street, the point of beginning. For actual parcels being rezoned in this study see attached list and map.

from R-2 Residential Zone and R-3 Residential Zone to R-1 Residential Zone.

SECTION 2. BE IT FURTHER ORDAINED, That this rezoning shall be subject to the following conditions:

11622

10-19-04

1. Parcel 136K-A-021 which was in the original study will be left at its present zoning.

2. All existing easements are retained.

SECTION 3. BE IT FURTHER ORDAINED, That this Ordinance shall take effect two (2) weeks from and after its passage, as provided by law.

PASSED on Third and Final Reading

Oct 19, 2004.

W. Jack Benson
CHAIRPERSON

APPROVED: DISAPPROVED:

DATE: 10/26, 2004

Severash
MAYOR

Reviewed By David Eichenthal

AKS/add

Case #2004-172


Zoning Study

A zoning study for certain properties located in the Avondale Neighborhood.

The study area is generally defined as the intersection of Glass Street and North Chamberlain Avenue, southwest along the southern margin of Glass Street to the Garber Elementary Facility, west to the Norfolk Southern Rail Yard, extending southwesterly until parallel with the rear property lines of those parcels fronting Hendricks and Portland Streets, east to North Orchard Knob Avenue, continuing south along the eastern side of North Orchard Knob Avenue, east along Citico Avenue, north along the western boundary of North Chamberlain Avenue to the intersection with Wilson Avenue, east up the slope of Missionary Ridge, remaining west of the parcels fronting North Crest Road, northeast along this line until reaching the unopened Baldwin Street right of way, west to the western margin of North Chamberlain Avenue, north to the intersection of Glass Street, the point of beginning. For actual parcels being rezoned in this study see attached list and map.

TAX_MAP_NO

136E A 001, 136E A 001.01, 136E B 003 thru 037, 135E E 001 thru 005, 136E E 014 thru 022, 136E F 005 thru 031, 136E G 006 thru 044, 136K A 002 thru 020, 136K A 022 thru 029.01, 136K B 001 thru 020, 136K C 013 thru 021, 136K C 024, 136K C 032 thru 038, 136K D 009, 136K D 012 thru 018, 136K E 004, 136K E 007 thru 029, 136K F 001 thru 047, 136K G 001 thru 034, 136K H 001 thru 018, 136L A 004 thru 006.01, 136L A 009 thru 013, 136L B 001, 136L B 004 thru 016, 136L C 001 thru 018, 136L C 025 thru 032, 136L E 001 thru 010, 136L E 013 thru 018, 136L F 001 thru 026, 136L G 001 thru 012, 136L G 014 thru 044, 136L H 001 thru 020.02, 136L J 001 thru 014, 136L K 001 thru 018, 136L L 001, 136L L 012 thru 015, 136L M 001 thru 006, 136L N 001 thru 009, 136L N 011 thru 020, 136L P 001 thru 013, 136L P 015 thru 019, 136L Q 001 thru 008, 136L Q 010 thru 020, 136L R 002 thru 006, 136L R 010, 136L S 001 thru 008, 136L S 011, 136L T 001 thru 021, 136M A 001 thru 011, 136M A 016, 136M A 017, 136M B 001 thru 004, 136M B 007 thru 016, 136M C 002 thru 022, 136M-D-001, 136M D 008 thru 023, 136M E 002 thru 012, 136M F 002 thru 013, 136M G 002 thru 005, 136M H 001 thru 009, 136M H 011 thru 016, 136M J 002 thru 028, 136M K 001 thru 004, 136M K 006 thru 025, 136M L 001 thru 026, 136M M 001 thru 022, 136M N 012 thru 020, 136M P 001 thru 010, 136M Q 002 thru 014, 136M Q 018 thru 025, 136M R 003 thru 034, 136M S 001 thru 012, 136M T 001 thru 021, 136M U 005 thru 009.02, 136N A 002 thru 025, 136N B 011 thru 021, 136N B 024 thru 052, 136N C 001 thru 039, 136N D 001 thru 041, 136N E 001 thru 043, 136N F 001 thru 033, 136N G 001 thru 046, 136N H 001 thru 036, 136N J 001 thru 026, 136N K 001 thru 027, 136N L 001 thru 033, 136N M 001 thru 032, 137H A 011 thru 016, 137H B 001 thru 021, 137I A 027, 137I A 040 thru 042, 137I B 013 thru 037, 137I C 001 thru 019, 137P A 023, 146C A 024 thru 026, 146C D 001 thru 038, 146C E 001 thru 031, 146C F 001 thru 031, 146C G 001, 146C G 005 thru 030, 146C H 001 thru 003, 146C-H-010 thru 020, 146C-H-029 thru 036, 146C J 001 thru 004, 146C-J-15 thru 024, 146C-J-031 thru 036, 146C K 001 thru 007, 146C K 016 thru 019, 146D A 010 thru 013, 146D B 001 thru 040, 146D C 001 thru 038, 146D D 008 thru 025, 146D E 002 thru 013, 146D F 001 thru 031, 146D G 001 thru 028, 146D H 001 thru 018, 146D L 008, 146D L 008.01, 146D L 021, 146D M 001 and 146D M 002.



AVONDALE ZONING STUDY

Case No. 2004-172

Prepared by the

CHATTANOOGA • HAMILTON COUNTY



REGIONAL PLANNING AGENCY

September 13, 2004

1.0 BACKGROUND & OVERVIEW

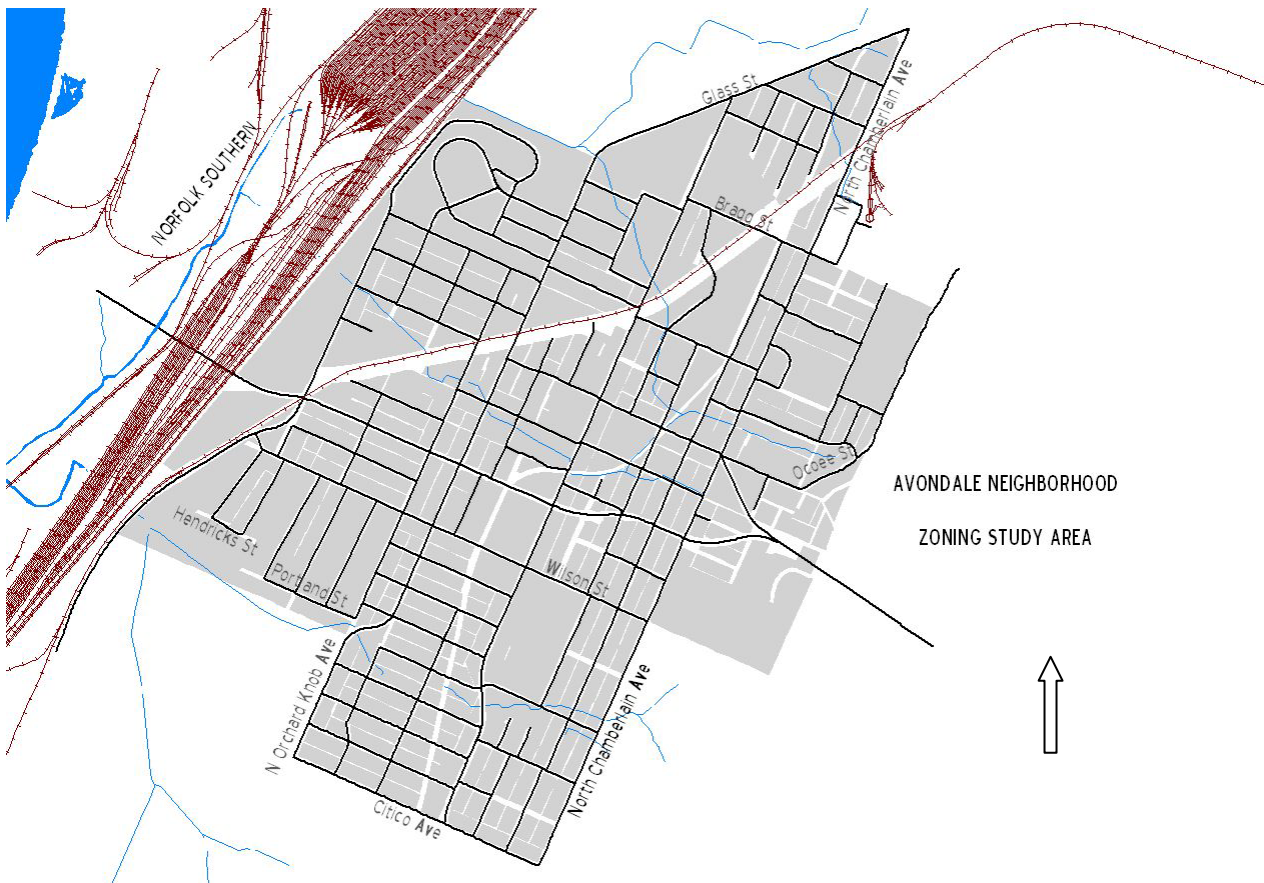
1.0 Study Purpose

During the public input phase of the Avondale Neighborhood planning process, stakeholders indicated concern about the continued proliferation of duplexes among existing single-family homes. The Avondale Neighborhood Plan recommends a detailed zoning study to address the appropriateness of current R-2 and R-3 zoning within the study area.

1.2 Study Area

The study area lies three miles east of downtown Chattanooga. The general study boundaries are as follows:

- North- Glass Street
- South- Citico Avenue
- East- Rear of parcels fronting North Crest Road
- West- Norfolk Southern Debutts Rail Yard



1.3 History

Annexation

The area was annexed by the City of Chattanooga in 1926.

Zoning

Since 1961 (according to zoning maps), practically all residential zoning has fallen under the R-2 and R-3 categories.

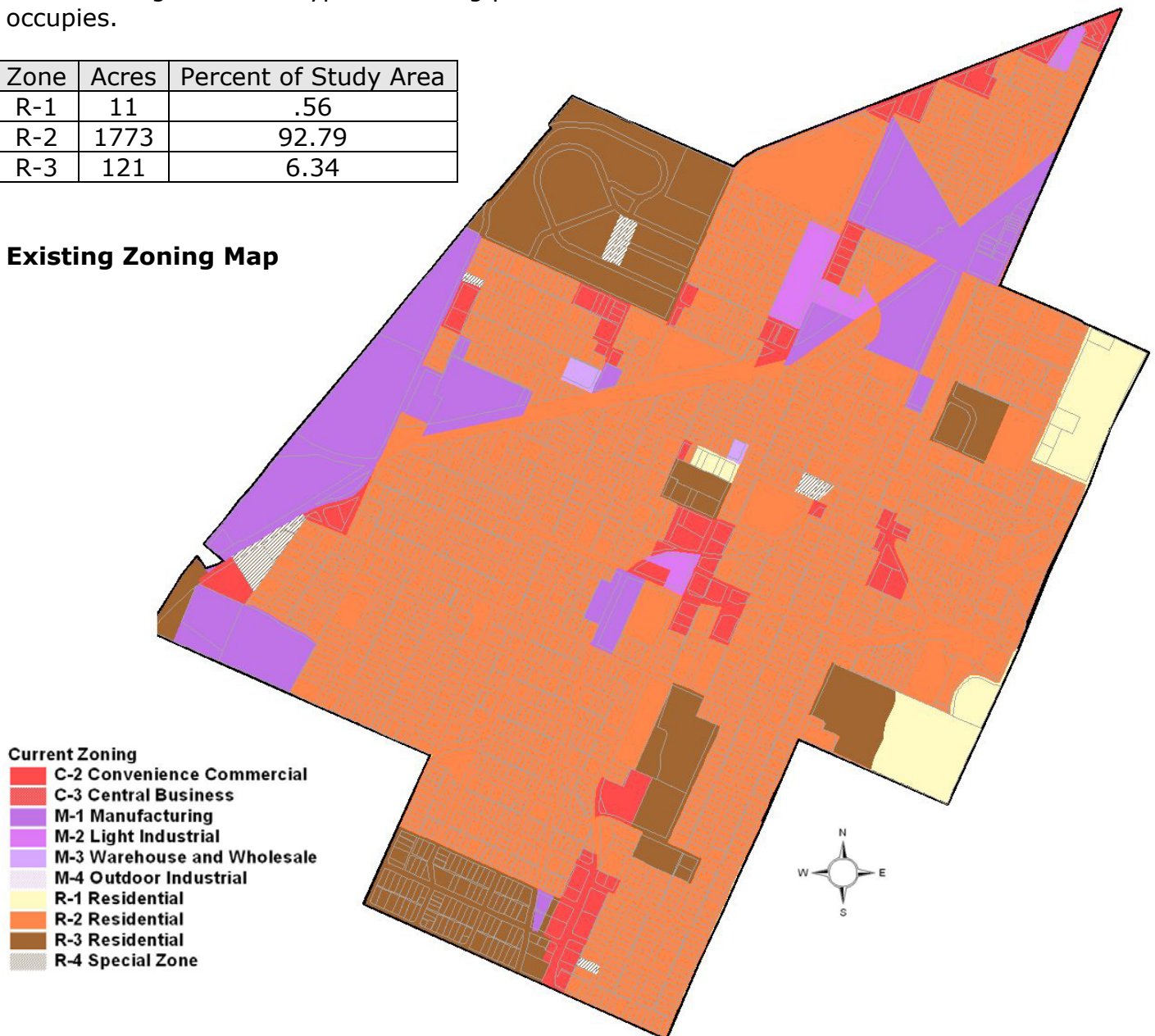
2.0 EXISTING CONDITIONS

2.1 Zoning

The following table lists types of zoning present and the amount of land that each one occupies.

Zone	Acres	Percent of Study Area
R-1	11	.56
R-2	1773	92.79
R-3	121	6.34

Existing Zoning Map



2.2 Existing Land Use

The table below lists types of existing land uses and the amount of land that each one occupies.

LAND USE	No. of ACRES	PERCENT OF RESIDENTIAL STUDY AREA (area-based)	No. of PARCELS	PERCENT OF RESIDENTIAL STUDY AREA (parcel-based)
Single-Family Residential	217	62 %	1115	78 %
Duplexes	54	15 %	300	20 %
Multi-Family	79	23 %	26	2 %
Commercial	26	4 %	46	2 %
Manufacturing	40	6 %	21	1 %
Institutional	45	7 %	64	3 %
Vacant	120	19 %	465	23 %

All other uses contribute to the remainder

(See the Existing Land Use Map on the following page)

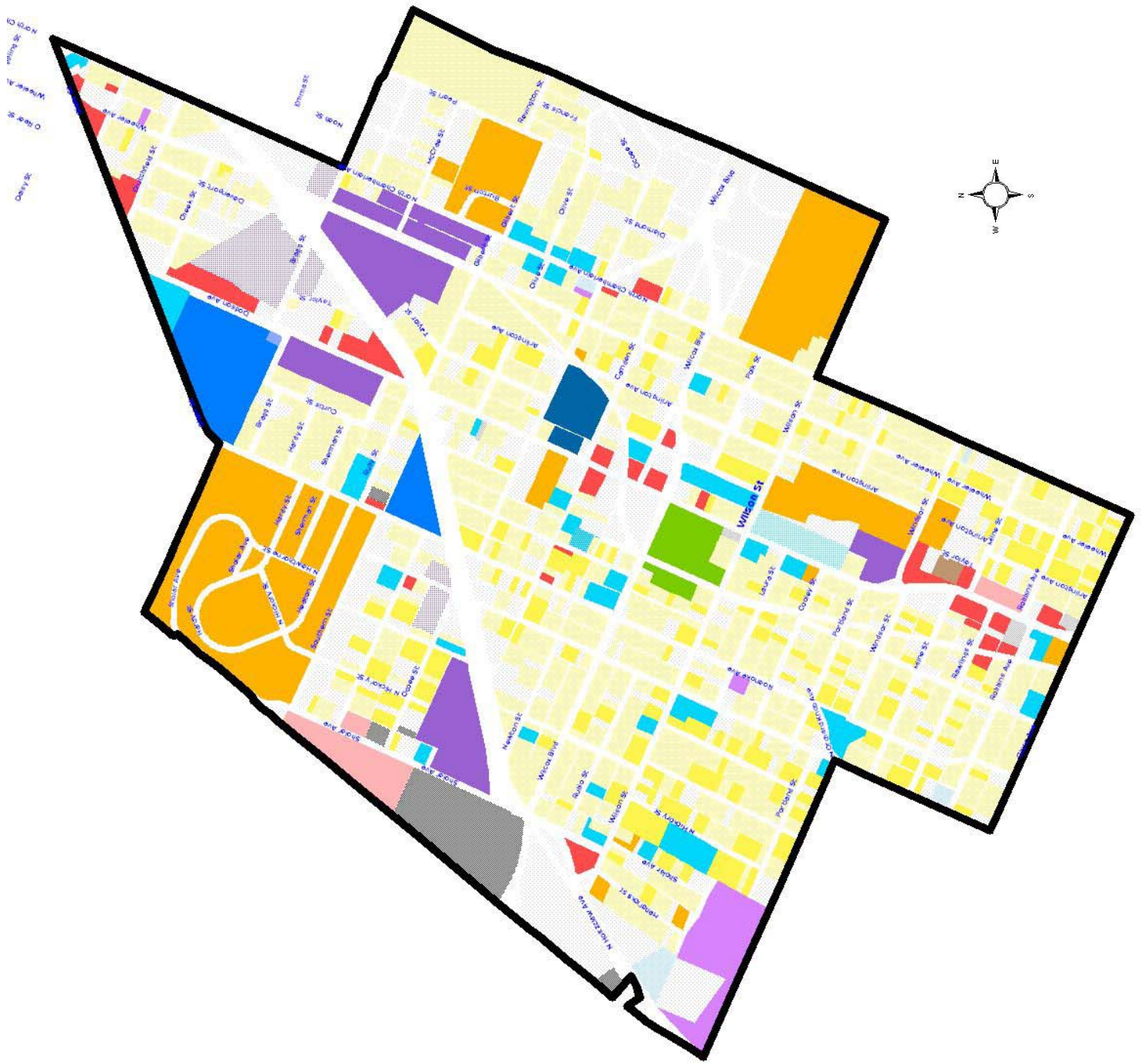
2.3 Neighborhood Comparison

The following table compares residential land-uses in other Chattanooga neighborhoods to those present in Avondale.

Residential Land Uses (parcels)	Avondale		East Chattanooga		Rossville Boulevard Area		Oak Grove	
	Parcels	% of residential total	Parcels	% of residential total	Parcels	% of residential total	Parcels	% of residential total
Single-Family	1115	77%	1588	96%	2955	94%	547	93%
Duplex	300	21%	52	3%	163	5%	32	5%

Existing Land Use Map

- Current Land Use
- Single Family
 - Duplex
 - Multi-Family
 - Group Homes
 - Mobile Home
 - Mobile Home Park
 - Manufacturing
 - Warehouse/Wholesale
 - Storage
 - Solid Waste Management
 - Retail Sales/Service
 - Office/Office Park
 - Hotel/Motel
 - Transportation
 - Parking
 - Utilities
 - Government
 - Schools/Colleges
 - Religious Facilities
 - Cultural Institutions
 - Hospitals/Clinics
 - Emergency Response/Public Safety
 - Day Care/Preschool
 - Recreation
 - Vacant



Current Duplex Coverage

300 Structures
600 Dwellings



Zoning Study



Key to Map Features

Single-Family Residences

Current Duplexes

0 2000 Feet

Potential Duplex Coverage (under current zoning)

569 Structures
1138 Dwellings



Zoning Study



Key to Map Features

- Single-Family Residences
- Potential Duplex Coverage

0 2000 Feet

3.0 RECOMMENDATIONS

3.1 Zoning Adjustment

The Chattanooga-Hamilton County Regional Planning Agency recommends that select residential properties currently **zoned R-2 and R-3 be re-zoned R-1**. (As shown on the attached map).

Support

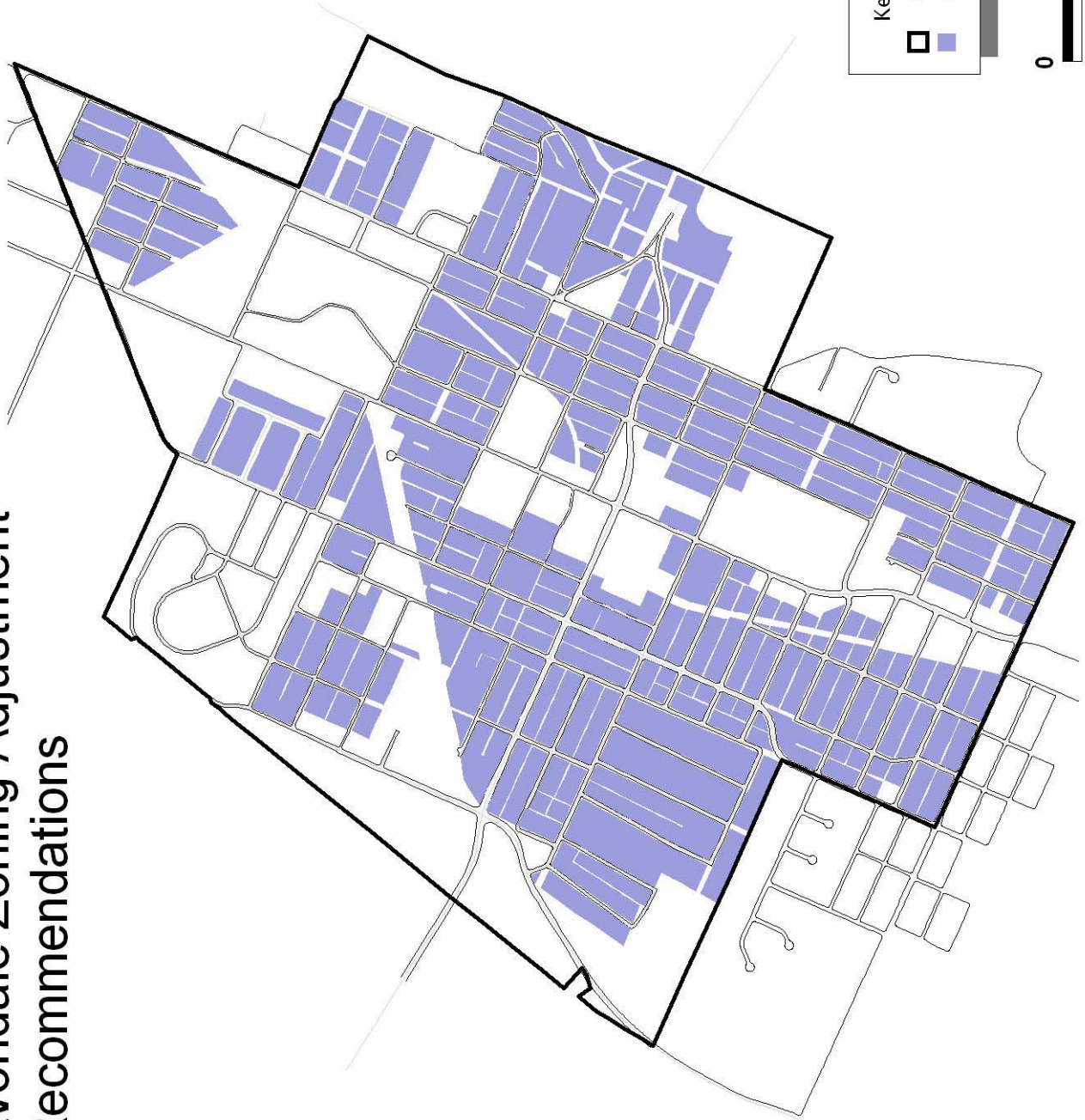
This recommendation is based on the following rationale:

1. Of Avondale's residentially-zoned parcels, over 99% are zoned R-2 or R-3...even though 78% of those parcels are occupied by single-family dwellings.
2. Over 20% of Avondale's residential parcels are devoted to duplexes. Even though nearby East Chattanooga is of a similar size and zoning scheme, Avondale has six times the number of duplexes. Similar discrepancies exist between Avondale and other Chattanooga neighborhoods.
3. Under current R-2 and R-3 zoning regulations, the number of duplex units could almost double if: (1) Vacant lots of adequate size are utilized and (2) Single-family structures are replaced with two-family dwellings.
4. During the public planning process, local stakeholders consistently voiced concern over the balance of duplex housing and single-family residences in the community. Analysis of land use patterns supports the neighborhood's claim.
5. The Avondale Neighborhood Plan adopted by the Chattanooga City Council in July, 2004 seeks to preserve existing single-family housing while maintaining a balance of housing types.
6. Implemented in tandem with the Avondale Neighborhood Plan, the Zoning Adjustment will provide clear guidance as well as a measure of plan flexibility.
7. Although future duplexes may be recommended in selected areas of the neighborhood, the Zoning Adjustment will require future zoning change requests to be considered on a case-by-case basis.
8. Future zoning requests for duplexes will necessitate additional input from the Planning Commission, the Chattanooga City Council and neighboring residents regarding the future development of the area. This process is currently not required due to the present extent of the R-2 and R-3 zones in Avondale.

Avondale Zoning Adjustment Recommendations



Zoning Study



Key to Map Features

- Avondale Neighborhood Study Boundary
- Parcels Recommended for Zoning Adjustment



AVONDALE ZONING STUDY (R-2 and R-3 to R-1 only)

ADDRESS	TAX_MAP_NO	SUBDIVNAME
1800 CRUTCHFIELD ST	136E A 001	
1800 CRUTCHFIELD ST	136E A 001	
1800 CRUTCHFIELD ST	136E A 001	
2110 GLASS ST	136E A 001.01	
2115 DODSON AVE	136E B 003	VINCENTS J H
	136E B 004	
	136E B 004.01	
2013 BRAGG ST	136E B 005	HARDY HEIGHTS
2011 BRAGG ST	136E B 006	HARDY HEIGHTS
2009 BRAGG ST	136E B 007	HARDY HEIGHTS
2007 BRAGG ST	136E B 008	HARDY HEIGHTS
2003 BRAGG ST	136E B 009	HARDY HEIGHTS
2001 BRAGG ST	136E B 010	HARDY HEIGHTS
2000 BRAGG ST	136E B 011	HARDY HEIGHTS
2002 BRAGG ST	136E B 012	HARDY HEIGHTS
2004 BRAGG ST	136E B 013	HARDY HEIGHTS
2006 BRAGG ST	136E B 014	HARDY HEIGHTS
2010 BRAGG ST	136E B 015	HARDY HEIGHTS
2012 BRAGG ST	136E B 016	HARDY HEIGHTS
2013 HARDY ST	136E B 017	HARDY HEIGHTS
2011 HARDY ST	136E B 018	HARDY HEIGHTS
2009 HARDY ST	136E B 019	HARDY HEIGHTS
2007 HARDY ST	136E B 020	HARDY HEIGHTS
2005 HARDY ST	136E B 021	HARDY HEIGHTS
2003 HARDY ST	136E B 022	HARDY HEIGHTS
2001 HARDY ST	136E B 023	HARDY HEIGHTS
2000 HARDY ST	136E B 024	HARDY HEIGHTS
2002 HARDY ST	136E B 025	HARDY HEIGHTS
2004 HARDY ST	136E B 026	HARDY HEIGHTS
2006 HARDY ST	136E B 027	HARDY HEIGHTS
2008 HARDY ST	136E B 028	HARDY HEIGHTS
2010 HARDY ST	136E B 029	HARDY HEIGHTS
2012 HARDY ST	136E B 030	HARDY HEIGHTS
2013 SHERMAN ST	136E B 031	HARDY HEIGHTS
2011 SHERMAN ST	136E B 032	HARDY HEIGHTS
2009 SHERMAN ST	136E B 033	HARDY HEIGHTS
2007 SHERMAN ST	136E B 034	HARDY HEIGHTS
2005 SHERMAN ST	136E B 035	HARDY HEIGHTS
2003 SHERMAN ST	136E B 036	HARDY HEIGHTS
2001 SHERMAN ST	136E B 037	HARDY HEIGHTS
2323 CRUTCHFIELD ST	136E E 001	STEGALL S R
2321 CRUTCHFIELD ST	136E E 002	STEGALL S R
2319 CRUTCHFIELD ST	136E E 003	STEGALL S R
2317 CRUTCHFIELD ST	136E E 004	CROWS ADDN
2315 CRUTCHFIELD ST	136E E 005	CROWS ADDN
2312 GLASS ST	136E E 014	CROWS ADDN
	136E E 015	CROWS ADDN
2315 WHEELER AVE	136E E 017	CROWS ADDN

2313 WHEELER AVE	136E E 018	CROWS ADDN
2311 WHEELER AVE	136E E 019	CROWS ADDN
2309 WHEELER AVE	136E E 020	STEGALL S R
	136E E 021	STEGALL S R
	136E E 022	CROWS ADDN
2300 CRUTCHFIELD ST	136E F 005	AVONDALE ADDN
2304 CRUTCHFIELD ST	136E F 006	AVONDALE ADDN
2209 TAYLOR ST	136E F 007	AVONDALE ADDN
2207 TAYLOR ST	136E F 008	AVONDALE ADDN
2205 TAYLOR ST	136E F 009	AVONDALE ADDN
2213 CHEEK ST	136E F 010	AVONDALE ADDN
2211 CHEEK ST	136E F 010.01	
2200 TAYLOR ST	136E F 011	AVONDALE ADDN
2202 TAYLOR ST	136E F 012	AVONDALE ADDN
2204 TAYLOR ST	136E F 013	AVONDALE ADDN
2208 TAYLOR ST	136E F 014	AVONDALE ADDN
2210 TAYLOR ST	136E F 015	AVONDALE ADDN
2212 TAYLOR ST	136E F 016	AVONDALE ADDN
2217 DAVENPORT ST	136E F 017	AVONDALE ADDN
2215 DAVENPORT ST	136E F 018	AVONDALE ADDN
2213 DAVENPORT ST	136E F 019	AVONDALE ADDN
2211 DAVENPORT ST	136E F 020	AVONDALE ADDN
2205 DAVENPORT ST	136E F 021	AVONDALE ADDN
2203 DAVENPORT ST	136E F 022	AVONDALE ADDN
2201 DAVENPORT ST	136E F 023	AVONDALE ADDN
2200 DAVENPORT ST	136E F 024	AVONDALE ADDN
2215 WHEELER AVE	136E F 025	AVONDALE ADDN
2214 DAVENPORT ST	136E F 026	AVONDALE ADDN
2212 DAVENPORT ST	136E F 027	AVONDALE ADDN
2207 WHEELER AVE	136E F 028	AVONDALE ADDN
2205 WHEELER AVE	136E F 029	AVONDALE ADDN
2203 WHEELER AVE	136E F 030	AVONDALE ADDN
2201 WHEELER AVE	136E F 031	AVONDALE ADDN
2204 CHEEK ST	136E G 006	AVONDALE ADDN
2206 CHEEK ST	136E G 007	AVONDALE ADDN
2208 CHEEK ST	136E G 008	AVONDALE ADDN
2109 TAYLOR ST	136E G 009	AVONDALE ADDN
2107 TAYLOR ST	136E G 010	AVONDALE ADDN
2105 TAYLOR ST	136E G 011	AVONDALE ADDN
2103 TAYLOR ST	136E G 012	AVONDALE ADDN
2108 TAYLOR ST	136E G 013	AVONDALE ADDN
	136E G 014	AVONDALE ADDN
	136E G 015	AVONDALE ADDN
	136E G 016	AVONDALE ADDN
	136E G 017	AVONDALE ADDN
	136E G 018	AVONDALE ADDN
	136E G 019	AVONDALE ADDN
	136E G 020	AVONDALE ADDN
2125 DAVENPORT ST	136E G 021	AVONDALE ADDN
2123 DAVENPORT ST	136E G 022	AVONDALE ADDN
2121 DAVENPORT ST	136E G 023	AVONDALE ADDN
2119 DAVENPORT ST	136E G 024	AVONDALE ADDN

2117 DAVENPORT ST
2115 DAVENPORT ST
2113 DAVENPORT ST
2111 DAVENPORT ST

2106 DAVENPORT ST
2108 DAVENPORT ST
2110 DAVENPORT ST
2112 DAVENPORT ST
2114 DAVENPORT ST
2120 DAVENPORT ST
2127 WHEELER AVE
2125 WHEELER AVE
2121 WHEELER AVE
2118 DAVENPORT ST

1802 SHOLAR AVE
1806 SHOLAR AVE
1808 SHOLAR AVE

1812 SHOLAR AVE

1618 SOUTHERN ST
1700 SOUTHERN ST
1702 SOUTHERN ST

1706 SOUTHERN ST
1708 SOUTHERN ST
1710 SOUTHERN ST
1712 SOUTHERN ST

1715 OLIVE ST

1707 OLIVE ST
1703 OLIVE ST
1701 OLIVE ST
1613 OLIVE ST
1611 OLIVE ST
1609 OLIVE ST

1605 OLIVE ST
1604 OLIVE ST
1606 OLIVE ST
1608 OLIVE ST
1610 OLIVE ST

136E G 025 AVONDALE ADDN
136E G 026 AVONDALE ADDN
136E G 027 AVONDALE ADDN
136E G 028 AVONDALE ADDN
136E G 029 AVONDALE ADDN
136E G 030 AVONDALE ADDN
136E G 031 AVONDALE ADDN
136E G 032 AVONDALE ADDN
136E G 033 AVONDALE ADDN
136E G 034 AVONDALE ADDN
136E G 035 AVONDALE ADDN
136E G 036 AVONDALE ADDN
136E G 037 AVONDALE ADDN
136E G 038.01 AVONDALE ADDN
136E G 039 AVONDALE ADDN
136E G 040 AVONDALE ADDN
136E G 041 AVONDALE ADDN
136E G 042 AVONDALE ADDN
136E G 042.01 AVONDALE ADDN
136E G 043 AVONDALE ADDN
136E G 044 AVONDALE ADDN
136K A 002 PEYER
136K A 004 PEYER
136K A 005 PEYER
136K A 006 PEYER
136K A 007 PEYER
136K A 008 PEYER
136K A 009 PEYER
136K A 010 PEYER
136K A 011 PEYER
136K A 012 PEYER
136K A 013 PEYER
136K A 014 PEYER
136K A 015 PEYER
136K A 016 PEYER
136K A 017 PEYER
136K A 018 PEYER
136K A 019 PEYER
136K A 020 PEYER
136K A 022 PEYER
136K A 023 PEYER
136K A 025 PEYER
136K A 026 PEYER
136K A 027 PEYER
136K A 027.01 PEYER
136K A 028 PEYER
136K A 029 PEYER
136K A 029.01 PEYER
136K B 001 PEYER
136K B 001.01 PEYER
136K B 001.02 PEYER
136K B 002 PEYER

1612 OLIVE ST
1700 OLIVE ST
1702 OLIVE ST
1704 OLIVE ST
1706 OLIVE ST
1710 OLIVE ST
1712 OLIVE ST
1714 OLIVE ST
1715 OCOEE ST
1713 OCOEE ST
1711 OCOEE ST
1709 OCOEE ST
1707 OCOEE ST
1705 OCOEE ST
1703 OCOEE ST
1701 OCOEE ST
1613 OCOEE ST

1609 OCOEE ST
1607 OCOEE ST

1807 OLIVE ST
1805 OLIVE ST
1801 OLIVE ST
1800 OLIVE ST
1802 OLIVE ST
1804 OLIVE ST
1806 OLIVE ST
1808 OLIVE ST
1711 N ORCHARD KNOB AVE
1801 OCOEE ST
1800 OCOEE ST
1802 OCOEE ST
1804 OCOEE ST
1806 OCOEE ST
1808 OCOEE ST

1616 SHOLAR AVE

1610 OCOEE ST
1612 OCOEE ST
1704 OCOEE ST
1702 OCOEE ST
1700 OCOEE ST
1706 OCOEE ST
1710 OCOEE ST
1714 OCOEE ST
1700 WILCOX BLVD
1706 WILCOX BLVD
1708 WILCOX BLVD
1710 WILCOX BLVD

136K B 003 PEYER
136K B 004 PEYER
136K B 005 PEYER
136K B 006 PEYER
136K B 007 PEYER
136K B 008 PEYER
136K B 008.01 PEYER
136K B 009 PEYER
136K B 010 PEYER
136K B 011 PEYER
136K B 012 PEYER
136K B 013 PEYER
136K B 014 PEYER
136K B 015 PEYER
136K B 016 PEYER
136K B 017 PEYER
136K B 018 PEYER
136K B 018.01 PEYER
136K B 018.02 PEYER
136K B 019 PEYER
136K B 020 PEYER
136K C 013 PEYER
136K C 014 PEYER
136K C 015 PEYER
136K C 016 PEYER
136K C 017 PEYER
136K C 018 PEYER
136K C 019 PEYER
136K C 020 PEYER
136K C 021 PEYER
136K C 024 PEYER
136K C 032 PEYER
136K C 033 PEYER
136K C 034 PEYER
136K C 035 PEYER
136K C 036 PEYER
136K C 037 PEYER
136K C 038 PEYER
136K D 009 PEYER
136K D 012 PEYER
136K D 013 PEYER
136K D 014 PEYER
136K D 015 PEYER
136K D 015.01 PEYER
136K D 015.02 PEYER
136K D 016 PEYER
136K D 017 PEYER
136K D 018 PEYER
136K E 004 DAVIDSONS J T
136K E 007 DAVIDSONS J T
136K E 008 DAVIDSONS J T
136K E 009 DAVIDSONS J T

1712 WILCOX BLVD	136K E 010	DAVIDSONS J T	1805 WILCOX BLVD	136K F 034	DUTCHER & WARBASSES
1714 WILCOX BLVD	136K E 011	MILLER	1803 WILCOX BLVD	136K F 035	DUTCHER & WARBASSES
1716 WILCOX BLVD	136K E 012	MILLER	1801 WILCOX BLVD	136K F 036	DUTCHER & WARBASSES
1718 WILCOX BLVD	136K E 013	MILLER	1727 WILCOX BLVD	136K F 037	LEGG SUB AVONDALE
	136K E 014	MILLER	1725 WILCOX BLVD	136K F 038	LEGG SUB AVONDALE
1722 WILCOX BLVD	136K E 015	MILLER	1723 WILCOX BLVD	136K F 039	LEGG SUB AVONDALE
1724 WILCOX BLVD	136K E 016	MILLER	1721 WILCOX BLVD	136K F 040	LEGG SUB AVONDALE
1725 RUBIO ST	136K E 017	MILLER	1719 WILCOX BLVD	136K F 041	LEGG SUB AVONDALE
1723 RUBIO ST	136K E 018	MILLER	1717 WILCOX BLVD	136K F 042	LATTNERS T J
1721 RUBIO ST	136K E 019	MILLER	1713 WILCOX BLVD	136K F 043	LATTNERS
1719 RUBIO ST	136K E 020	MILLER	1709 WILCOX BLVD	136K F 045	LATTNERS ADDN
1717 RUBIO ST	136K E 021	MILLER	1707 WILCOX BLVD	136K F 046	LATTNERS ADDN
1715 RUBIO ST	136K E 022	MILLER	1705 WILCOX BLVD	136K F 047	LATTNERS ADDN
1713 RUBIO ST	136K E 023	DAVIDSONS J T	1613 N ORCHARD KNOB AVE	136K G 001	BURGESS
1711 RUBIO ST	136K E 024	DAVIDSONS J T	1611 N ORCHARD KNOB AVE	136K G 002	BURGESS
1709 RUBIO ST	136K E 025	DAVIDSONS J T	1609 N ORCHARD KNOB AVE	136K G 003	BURGESS
1707 RUBIO ST	136K E 026	DAVIDSONS J T	1607 N ORCHARD KNOB AVE	136K G 004	BURGESS
1705 RUBIO ST	136K E 027	DAVIDSONS J T	1515 N ORCHARD KNOB AVE	136K G 005	BURGESS
1703 RUBIO ST	136K E 029	DAVIDSONS J T	1513 N ORCHARD KNOB AVE	136K G 006	
1710 NEWTON ST	136K F 001	LATTNERS T J		136K G 007	PEYER
1712 NEWTON ST	136K F 002	LATTNERS T J		136K G 008	PEYER
1714 NEWTON ST	136K F 003	LATTNERS T J		136K G 009	PEYER
1716 NEWTON ST	136K F 004	LEGG SUB AVONDALE		136K G 010	PEYER
1718 NEWTON ST	136K F 005	LEGG SUB AVONDALE		136K G 011	PEYER
1720 NEWTON ST	136K F 006	LEGG SUB AVONDALE		136K G 012	LATTNERS ADDN
1724 NEWTON ST	136K F 007	LEGG SUB AVONDALE		136K G 013	LATTNERS ADDN
1800 NEWTON ST	136K F 008	DUTCHER & WARBASSES	1511 N ORCHARD KNOB AVE	136K G 017	LATTNERS ADDN
1802 NEWTON ST	136K F 009	DUTCHER & WARBASSES	1509 N ORCHARD KNOB AVE	136K G 018	LATTNERS ADDN
1804 NEWTON ST	136K F 010	DUTCHER & WARBASSES	1507 N ORCHARD KNOB AVE	136K G 019	LATTNERS ADDN
1806 NEWTON ST	136K F 011	DUTCHER & WARBASSES	1505 N ORCHARD KNOB AVE	136K G 020	LATTNERS ADDN
1808 NEWTON ST	136K F 012	DUTCHER & WARBASSES	1503 N ORCHARD KNOB AVE	136K G 021	LATTNERS ADDN
1810 NEWTON ST	136K F 013	DUTCHER & WARBASSES	1501 N ORCHARD KNOB AVE	136K G 022	LATTNERS ADDN
1812 NEWTON ST	136K F 014	DUTCHER & WARBASSES	1817 NEWTON ST	136K G 024	LATTNERS ADDN
1814 NEWTON ST	136K F 015	DUTCHER & WARBASSES	1815 NEWTON ST	136K G 025	LATTNERS ADDN
1816 NEWTON ST	136K F 016	DUTCHER & WARBASSES	1813 NEWTON ST	136K G 026	LATTNERS ADDN
1818 NEWTON ST	136K F 017	DUTCHER & WARBASSES	1811 NEWTON ST	136K G 027	LATTNERS ADDN
1820 NEWTON ST	136K F 018	DUTCHER & WARBASSES	1809 NEWTON ST	136K G 028	LATTNERS ADDN
1413 N ORCHARD KNOB AVE	136K F 019	DUTCHER & WARBASSES	1807 NEWTON ST	136K G 029	LATTNERS ADDN
1411 N ORCHARD KNOB AVE	136K F 020	DUTCHER & WARBASSES	1803 NEWTON ST	136K G 030	LATTNERS ADDN
1409 N ORCHARD KNOB AVE	136K F 021	DUTCHER & WARBASSES	1801 NEWTON ST	136K G 031	LATTNERS ADDN
1407 N ORCHARD KNOB AVE	136K F 022	DUTCHER & WARBASSES	1725 NEWTON ST	136K G 032	LEGG SUB AVONDALE
	136K F 023	DUTCHER & WARBASSES	1723 NEWTON ST	136K G 033	LEGG SUB AVONDALE
1825 WILCOX BLVD	136K F 024	DUTCHER & WARBASSES	1711 NEWTON ST	136K G 034	LEGG SUB AVONDALE
1823 WILCOX BLVD	136K F 025	DUTCHER & WARBASSES	1900 CAMDEN ST	136K H 001	LATTNERS T J FARM
1821 WILCOX BLVD	136K F 026	DUTCHER & WARBASSES	1910 CAMDEN ST	136K H 001.01	LATTNERS T J FARM
1819 WILCOX BLVD	136K F 027	DUTCHER & WARBASSES	1906 CAMDEN ST	136K H 001.02	
1817 WILCOX BLVD	136K F 028	DUTCHER & WARBASSES	1904 CAMDEN ST	136K H 001.03	
1815 WILCOX BLVD	136K F 029	DUTCHER & WARBASSES	1902 CAMDEN ST	136K H 001.04	
1813 WILCOX BLVD	136K F 030	DUTCHER & WARBASSES	1505 ROANOKE AVE	136K H 002	ALLENS
1811 WILCOX BLVD	136K F 031	DUTCHER & WARBASSES	1503 ROANOKE AVE	136K H 003	ALLENS
1809 WILCOX BLVD	136K F 032	DUTCHER & WARBASSES	1501 ROANOKE AVE	136K H 004	ALLENS
1807 WILCOX BLVD	136K F 033	DUTCHER & WARBASSES	1411 ROANOKE AVE	136K H 005	ALLENS

1409 ROANOKE AVE	136K H 006	ALLENS	2018 CURTIS ST	136L C 017	HARDY HEIGHTS
1407 ROANOKE AVE	136K H 007	ALLENS	2020 CURTIS ST	136L C 018	HARDY HEIGHTS
1405 ROANOKE AVE	136K H 008	ALLENS	2035 RUBY ST	136L C 025	ROSS ADDN AMENDED
1403 ROANOKE AVE	136K H 009	ALLENS	2033 RUBY ST	136L C 026	ROSS ADDN AMENDED
1401 ROANOKE AVE	136K H 010	ALLENS	2029 RUBY ST	136L C 027	ROSS ADDN AMENDED
1400 N ORCHARD KNOB AVE	136K H 011	ALLENS	2027 RUBY ST	136L C 028	ROSS ADDN AMENDED
1402 N ORCHARD KNOB AVE	136K H 012	ALLENS	2025 RUBY ST	136L C 029	ROSS ADDN AMENDED
1406 N ORCHARD KNOB AVE	136K H 013	ALLENS	2021 RUBY ST	136L C 030	ROSS ADDN AMENDED
1408 N ORCHARD KNOB AVE	136K H 014	ALLENS	2023 RUBY ST	136L C 030.01	ROSS ADDN AMENDED
1410 N ORCHARD KNOB AVE	136K H 015	ALLENS	2019 RUBY ST	136L C 031	ROSS ADDN AMENDED
1500 N ORCHARD KNOB AVE	136K H 016	ALLENS	2009 RUBY ST	136L C 032	ROSS ADDN AMENDED
1502 N ORCHARD KNOB AVE	136K H 017	ALLENS	2321 GILBERT ST	136L E 001	ARLINGTON HEIGHTS
1504 N ORCHARD KNOB AVE	136K H 018	ALLENS	2317 GILBERT ST	136L E 002	ARLINGTON HEIGHTS
1811 ROANOKE AVE	136L A 004	HIBBLER & CROWNER	2315 GILBERT ST	136L E 003	ARLINGTON HEIGHTS
1803 ROANOKE AVE	136L A 005	HIBBLER & CROWNER	2313 GILBERT ST	136L E 004	ARLINGTON HEIGHTS
1912 OLIVE ST	136L A 006		2311 GILBERT ST	136L E 005	ARLINGTON HEIGHTS
	136L A 006.01		2309 GILBERT ST	136L E 006	ARLINGTON HEIGHTS
1906 OLIVE ST	136L A 009	LATTNERS T J TRACT	2305 GILBERT ST	136L E 007	ARLINGTON HEIGHTS
1908 OLIVE ST	136L A 010	LATTNERS T J TRACT	2301 GILBERT ST	136L E 008	ARLINGTON HEIGHTS
	136L A 011	HIBBLER & CROWNER	1908 TAYLOR ST	136L E 009	ARLINGTON HEIGHTS
1802 N ORCHARD KNOB AVE	136L A 012	HIBBLER & CROWNER	1910 TAYLOR ST	136L E 010	ARLINGTON HEIGHTS
1804 N ORCHARD KNOB AVE	136L A 013	HIBBLER & CROWNER	1913 TAYLOR ST	136L E 013	ARLINGTON HEIGHTS
1800 ROANOKE AVE	136L B 001	LATTNERS T J TRACT	1911 TAYLOR ST	136L E 014	ARLINGTON HEIGHTS
2004 RUBY ST	136L B 004	ROSS ADDN AMENDED	1909 TAYLOR ST	136L E 015	ARLINGTON HEIGHTS
2012 RUBY ST	136L B 005	ROSS ADDN AMENDED	1907 TAYLOR ST	136L E 016	ARLINGTON HEIGHTS
2014 RUBY ST	136L B 006	ROSS ADDN AMENDED	1905 TAYLOR ST	136L E 017	ARLINGTON HEIGHTS
2016 RUBY ST	136L B 007	ROSS ADDN AMENDED	2203 GILBERT ST	136L E 018	ARLINGTON HEIGHTS
2018 RUBY ST	136L B 008	ROSS ADDN AMENDED	1814 DODSON AVE	136L F 001	ARLINGTON HEIGHTS
2020 RUBY ST	136L B 009	ROSS ADDN AMENDED	1817 TAYLOR ST	136L F 002	ARLINGTON HEIGHTS
2024 RUBY ST	136L B 010	ROSS ADDN AMENDED	1815 TAYLOR ST	136L F 003	ARLINGTON HEIGHTS
2026 RUBY ST	136L B 011	ROSS ADDN AMENDED	1813 TAYLOR ST	136L F 004	ARLINGTON HEIGHTS
2028 RUBY ST	136L B 012	ROSS ADDN AMENDED	1811 TAYLOR ST	136L F 005	ARLINGTON HEIGHTS
2032 RUBY ST	136L B 013	ROSS ADDN AMENDED	1807 TAYLOR ST	136L F 006	ARLINGTON HEIGHTS
	136L B 014	ROSS ADDN AMENDED	1803 TAYLOR ST	136L F 007	ARLINGTON HEIGHTS
2038 RUBY ST	136L B 015	ROSS ADDN AMENDED	1801 TAYLOR ST	136L F 008	ARLINGTON HEIGHTS
2038 RUBY ST	136L B 016	ROSS ADDN AMENDED	1717 TAYLOR ST	136L F 009	ARLINGTON HEIGHTS
2000 SHERMAN ST	136L C 001	HARDY HEIGHTS	1715 TAYLOR ST	136L F 010	ARLINGTON HEIGHTS
2002 SHERMAN ST	136L C 002	HARDY HEIGHTS	1711 TAYLOR ST	136L F 011	ARLINGTON HEIGHTS
2004 SHERMAN ST	136L C 003	HARDY HEIGHTS	1707 TAYLOR ST	136L F 012	ARLINGTON HEIGHTS
2006 SHERMAN ST	136L C 004	HARDY HEIGHTS	1705 TAYLOR ST	136L F 013	ARLINGTON HEIGHTS
2008 SHERMAN ST	136L C 005	HARDY HEIGHTS	1703 TAYLOR ST	136L F 014	ARLINGTON HEIGHTS
2010 SHERMAN ST	136L C 006	HARDY HEIGHTS	2207 OCOEE ST	136L F 015	ARLINGTON HEIGHTS
2012 SHERMAN ST	136L C 007	HARDY HEIGHTS	2205 OCOEE ST	136L F 016	ARLINGTON HEIGHTS
2000 CURTIS ST	136L C 008	HARDY HEIGHTS		136L F 017	ARLINGTON HEIGHTS
2002 CURTIS ST	136L C 009	HARDY HEIGHTS	1704 DODSON AVE	136L F 018	ARLINGTON HEIGHTS
2004 CURTIS ST	136L C 010	HARDY HEIGHTS	1708 DODSON AVE	136L F 019	ARLINGTON HEIGHTS
2006 CURTIS ST	136L C 011	HARDY HEIGHTS	1710 DODSON AVE	136L F 020	ARLINGTON HEIGHTS
2008 CURTIS ST	136L C 012	HARDY HEIGHTS	1712 DODSON AVE	136L F 021	ARLINGTON HEIGHTS
2010 CURTIS ST	136L C 013	HARDY HEIGHTS	1716 DODSON AVE	136L F 022	ARLINGTON HEIGHTS
	136L C 014	HARDY HEIGHTS	1800 DODSON AVE	136L F 023	ARLINGTON HEIGHTS
2014 CURTIS ST	136L C 015	HARDY HEIGHTS	1804 DODSON AVE	136L F 024	ARLINGTON HEIGHTS
2016 CURTIS ST	136L C 016	HARDY HEIGHTS	1808 DODSON AVE	136L F 025	ARLINGTON HEIGHTS

1812 DODSON AVE	136L F 026	ARLINGTON HEIGHTS	1603 BRADT ST	136L H 008	ZIEGLER
1809 DODSON AVE	136L G 001	LATTNERS T J TRACT	2011 CAMDEN ST	136L H 009	ZIEGLER
	136L G 002	LATTNERS T J TRACT	2009 CAMDEN ST	136L H 010	ZIEGLER
	136L G 003	LATTNERS T J TRACT	2007 CAMDEN ST	136L H 011	ZIEGLER
1803 DODSON AVE	136L G 004	LATTNERS T J TRACT	2005 CAMDEN ST	136L H 012	ZIEGLER
1801 DODSON AVE	136L G 005	LATTNERS T J	2003 CAMDEN ST	136L H 013	ZIEGLER
1727 DODSON AVE	136L G 006	BURGESS	2001 CAMDEN ST	136L H 014	ZIEGLER
1725 DODSON AVE	136L G 007	BURGESS	1606 ROANOKE AVE	136L H 015	ZIEGLER
1723 DODSON AVE	136L G 008	BURGESS	1608 ROANOKE AVE	136L H 016	ZIEGLER
1721 DODSON AVE	136L G 009	BURGESS	1610 ROANOKE AVE	136L H 017	ZIEGLER
1719 DODSON AVE	136L G 010	BURGESS	1612 ROANOKE AVE	136L H 018	ZIEGLER
1717 DODSON AVE	136L G 011	BURGESS	2002 OCOEE ST	136L H 019	BURGESS
	136L G 012	BURGESS	2006 OCOEE ST	136L H 019.01	
	136L G 014	BURGESS	2005 OCOEE ST	136L H 020	BURGESS
	136L G 015	BURGESS	2003 OCOEE ST	136L H 020.01	
2103 OCOEE ST	136L G 016	BURGESS	2001 OCOEE ST	136L H 020.02	
1706 STANFIEL ST	136L G 017	BURGESS	1701 ROANOKE AVE	136L J 001	
1708 STANFIEL ST	136L G 018		1613 ROANOKE AVE	136L J 002	
1710 STANFIEL ST	136L G 019		1611 ROANOKE AVE	136L J 003	BURGESS
1712 STANFIEL ST	136L G 020		1607 ROANOKE AVE	136L J 004	BURGESS
1714 STANFIEL ST	136L G 021		1605 ROANOKE AVE	136L J 005	BURGESS
1716 STANFIEL ST	136L G 022			136L J 006	BURGESS
1718 STANFIEL ST	136L G 023	BURGESS		136L J 007	BURGESS
	136L G 024	BURGESS	1911 CAMDEN ST	136L J 008	BURGESS
	136L G 025	BURGESS	1909 CAMDEN ST	136L J 009	BURGESS
1722 STANFIEL ST	136L G 026	BURGESS	1903 CAMDEN ST	136L J 010	BURGESS
1724 STANFIEL ST	136L G 027	LATTNERS T J TRACT	1608 N ORCHARD KNOB AVE	136L J 011	BURGESS
1728 STANFIEL ST	136L G 028	LATTNERS T J TRACT	1610 N ORCHARD KNOB AVE	136L J 012	BURGESS
1719 STANFIEL ST	136L G 029	BURGESS	1612 N ORCHARD KNOB AVE	136L J 013	BURGESS
1717 STANFIEL ST	136L G 030	BURGESS	1614 N ORCHARD KNOB AVE	136L J 014	BURGESS
1715 STANFIEL ST	136L G 031		1618 N ORCHARD KNOB AVE	136L K 001	LATTNERS T J FARM
1713 STANFIEL ST	136L G 032		2000 CAMDEN ST	136L K 002	LATTNERS T J FARM
1711 STANFIEL ST	136L G 033		2006 CAMDEN ST	136L K 003	LATTNERS T J FARM
1709 STANFIEL ST	136L G 034		2008 CAMDEN ST	136L K 004	LATTNERS T J FARM
1707 STANFIEL ST	136L G 035	BURGESS	2012 CAMDEN ST	136L K 005	LATTNERS T J FARM
1705 STANFIEL ST	136L G 036	BURGESS	2014 CAMDEN ST	136L K 006	LATTNERS T J FARM
1703 STANFIEL ST	136L G 037	BURGESS	1505 BRADT ST	136L K 007	LATTNERS T J FARM
1701 STANFIEL ST	136L G 038	BURGESS	1503 BRADT ST	136L K 008	LATTNERS T J FARM
2107 OCOEE ST	136L G 039	BURGESS	1501 BRADT ST	136L K 009	ALLENS
1700 BRADT ST	136L G 040	BURGESS	1409 BRADT ST	136L K 010	ALLENS
1702 BRADT ST	136L G 041	BURGESS	1407 BRADT ST	136L K 011	ALLENS
1704 BRADT ST	136L G 042	BURGESS	1405 BRADT ST	136L K 012	ALLENS
1708 BRADT ST	136L G 043	BURGESS	2003 WILCOX BLVD	136L K 013	ALLENS
1710 BRADT ST	136L G 044	BURGESS	1402 ROANOKE AVE	136L K 014	ALLENS
1712 BRADT ST	136L H 001	BURGESS	1410 ROANOKE AVE	136L K 015	LATTNERS T J FARM
1709 BRADT ST	136L H 002	BURGESS	1502 ROANOKE AVE	136L K 016	LATTNERS T J FARM
1707 BRADT ST	136L H 003	BURGESS	1506 ROANOKE AVE	136L K 017	LATTNERS T J FARM
1705 BRADT ST	136L H 004	BURGESS	1508 ROANOKE AVE	136L K 018	LATTNERS T J FARM
1701 BRADT ST	136L H 005	BURGESS	1510 ROANOKE AVE	136L L 001	BURGESS
1613 BRADT ST	136L H 005.01	BURGESS	1612 BRADT ST	136L L 012	LATTNERS T J
1611 BRADT ST	136L H 006	ZIEGLER	2105 CAMDEN ST	136L L 013	LATTNERS T J
1609 BRADT ST	136L H 007	ZIEGLER	2101 CAMDEN ST	136L L 014	LATTNERS T J
1607 BRADT ST			1604 BRADT ST		

1608 BRADT ST	136L L 015	LATTNERS T J	1711 NORTH CHAMBERLAIN AVE	136L Q 007	ARLINGTON HEIGHTS
1614 DODSON AVE	136L M 001	ARLINGTON HEIGHTS ADDN		136L Q 008	ARLINGTON HEIGHTS
1612 DODSON AVE	136L M 001.01	ARLINGTON HEIGHTS ADDN		136L Q 010	ARLINGTON HEIGHTS
2302 OCOEE ST	136L M 002	ARLINGTON HEIGHTS ADDN	2401 OCOEE ST	136L Q 011	ARLINGTON HEIGHTS
1607 ARLINGTON AVE	136L M 003	ARLINGTON HEIGHTS ADDN	1706 WHEELER AVE	136L Q 012	ARLINGTON HEIGHTS
1601 ARLINGTON AVE	136L M 004	ARLINGTON HEIGHTS ADDN		136L Q 013	ARLINGTON HEIGHTS
2205 CAMDEN ST	136L M 005	ARLINGTON HEIGHTS ADDN		136L Q 015	ARLINGTON HEIGHTS
	136L M 006	ARLINGTON HEIGHTS ADDN	1710 WHEELER AVE	136L Q 016	ARLINGTON HEIGHTS
2300 GILBERT ST	136L N 001	ARLINGTON HEIGHTS	1712 WHEELER AVE	136L Q 017	ARLINGTON HEIGHTS
2306 GILBERT ST	136L N 002	ARLINGTON HEIGHTS	1714 WHEELER AVE	136L Q 018	ARLINGTON HEIGHTS
2310 GILBERT ST	136L N 003	ARLINGTON HEIGHTS	1802 WHEELER AVE	136L Q 018.01	ARLINGTON HEIGHTS
1809 ARLINGTON AVE	136L N 004	ARLINGTON HEIGHTS	1800 WHEELER AVE	136L Q 019	ARLINGTON HEIGHTS
1805 ARLINGTON AVE	136L N 005	ARLINGTON HEIGHTS	1806 WHEELER AVE	136L Q 020	ARLINGTON HEIGHTS
1801 ARLINGTON AVE	136L N 006	ARLINGTON HEIGHTS	1810 WHEELER AVE	136L R 002	ARLINGTON HEIGHTS
1713 ARLINGTON AVE	136L N 007	ARLINGTON HEIGHTS	2025 NORTH CHAMBERLAIN AVE	136L R 003	ARLINGTON HEIGHTS
1711 ARLINGTON AVE	136L N 008	ARLINGTON HEIGHTS	2021 NORTH CHAMBERLAIN AVE	136L R 004	ARLINGTON HEIGHTS
1707 ARLINGTON AVE	136L N 009	ARLINGTON HEIGHTS	2019 NORTH CHAMBERLAIN AVE	136L R 005	ARLINGTON HEIGHTS
2305 OCOEE ST	136L N 011	ARLINGTON HEIGHTS	2015 NORTH CHAMBERLAIN AVE	136L R 006	ARLINGTON HEIGHTS ADDN
2301 OCOEE ST	136L N 012	ARLINGTON HEIGHTS	2013 NORTH CHAMBERLAIN AVE	136L R 010	ARLINGTON HEIGHTS
1706 TAYLOR ST	136L N 013	ARLINGTON HEIGHTS	1900 WHEELER AVE	136L S 001	DAVIS HEIGHTS
1710 TAYLOR ST	136L N 014	ARLINGTON HEIGHTS	1924 NORTH CHAMBERLAIN AVE	136L S 002	DAVIS HEIGHTS
2300 OLIVE ST	136L N 015	ARLINGTON HEIGHTS	2506 MC CRAE ST	136L S 003	DAVIS HEIGHTS
2302 OLIVE ST	136L N 016	ARLINGTON HEIGHTS	2510 MC CRAE ST	136L S 004	DAVIS HEIGHTS
2303 OLIVE ST	136L N 017	ARLINGTON HEIGHTS	2514 MC CRAE ST	136L S 005	DAVIS HEIGHTS
1806 TAYLOR ST	136L N 018	ARLINGTON HEIGHTS		136L S 005.01	
1808 TAYLOR ST	136L N 019	ARLINGTON HEIGHTS		136L S 006	DAVIS HEIGHTS
	136L N 020	ARLINGTON HEIGHTS		136L S 007	
2314 GILBERT ST	136L P 001	ARLINGTON HEIGHTS	1915 PEARL ST	136L S 008	
2318 GILBERT ST	136L P 002	ARLINGTON HEIGHTS		136L S 011	DAVIS HEIGHTS
2322 GILBERT ST	136L P 003	ARLINGTON HEIGHTS	1810 NORTH CHAMBERLAIN AVE	136L T 001	BRAGG OHMEG & JOHNSON TRACT
1805 WHEELER AVE	136L P 004	ARLINGTON HEIGHTS	2506 GILBERT ST	136L T 002	BRAGG OHMEG & JOHNSON TRACT
2321 OLIVE ST	136L P 005	ARLINGTON HEIGHTS		136L T 003	BRAGG OHMEG & JOHNSON TRACT
1715 WHEELER AVE	136L P 006	ARLINGTON HEIGHTS		136L T 004	BRAGG OHMEG & JOHNSON TRACT
1713 WHEELER AVE	136L P 007	ARLINGTON HEIGHTS		136L T 005	BRAGG OHMEG & JOHNSON TRACT
1711 WHEELER AVE	136L P 008	ARLINGTON HEIGHTS		136L T 006	BRAGG OHMEG & JOHNSON TRACT
1709 WHEELER AVE	136L P 009	ARLINGTON HEIGHTS		136L T 007	BRAGG OHMEG & JOHNSON TRACT
	136L P 010	ARLINGTON HEIGHTS		136L T 008	MC GILLS
1705 WHEELER AVE	136L P 011	ARLINGTON HEIGHTS	2535 OLIVE ST	136L T 009	MC GILLS
1701 WHEELER AVE	136L P 012	ARLINGTON HEIGHTS	2527 OLIVE ST	136L T 010	MC GILLS
2315 OCOEE ST	136L P 013	ARLINGTON HEIGHTS	2525 OLIVE ST	136L T 011	MC GILLS
	136L P 015	ARLINGTON HEIGHTS	2523 OLIVE ST	136L T 012	MC GILLS
1708 ARLINGTON AVE	136L P 016	ARLINGTON HEIGHTS	2519 OLIVE ST	136L T 014	MC GILLS
	136L P 016.01	ARLINGTON HEIGHTS	2515 OLIVE ST	136L T 016	MC GILLS
1800 ARLINGTON AVE	136L P 017	ARLINGTON HEIGHTS	2513 OLIVE ST	136L T 017	MC GILLS
1804 ARLINGTON AVE	136L P 018	ARLINGTON HEIGHTS	2511 OLIVE ST	136L T 018	MC GILLS
1808 ARLINGTON AVE	136L P 019	ARLINGTON HEIGHTS	2507 OLIVE ST	136L T 019	MC GILLS
1814 WHEELER AVE	136L Q 001	ARLINGTON HEIGHTS	2505 OLIVE ST	136L T 020	MC GILLS
1817 NORTH CHAMBERLAIN AVE	136L Q 002	ARLINGTON HEIGHTS	1800 NORTH CHAMBERLAIN AVE	136L T 021	MC GILLS
1811 NORTH CHAMBERLAIN AVE	136L Q 003	ARLINGTON HEIGHTS	1400 BRADT ST	136M A 001	LATTNERS T J FARM
1807 NORTH CHAMBERLAIN AVE	136L Q 004	ARLINGTON HEIGHTS	1402 BRADT ST	136M A 002	LATTNERS T J FARM
1801 NORTH CHAMBERLAIN AVE	136L Q 005	ARLINGTON HEIGHTS	1404 BRADT ST	136M A 003	LATTNERS T J FARM
1717 NORTH CHAMBERLAIN AVE	136L Q 006	ARLINGTON HEIGHTS	1406 BRADT ST	136M A 004	LATTNERS T J FARM

1408 BRADT ST	136M A 005	LATTNERS T J FARM	2107 COOLEY ST	136M D 016	MISSIONARY HEIGHTS
1410 BRADT ST	136M A 006	LATTNERS T J FARM	2105 COOLEY ST	136M D 017	MISSIONARY HEIGHTS
1500 BRADT ST	136M A 007	LATTNERS T J FARM	2103 COOLEY ST	136M D 018	MISSIONARY HEIGHTS
1502 BRADT ST	136M A 008	LATTNERS T J FARM	2104 LAURA ST	136M D 020	MISSIONARY HEIGHTS
2102 CAMDEN ST	136M A 009	LATTNERS T J FARM	2106 LAURA ST	136M D 021	MISSIONARY HEIGHTS
	136M A 010	LATTNERS T J FARM	2108 LAURA ST	136M D 022	MISSIONARY HEIGHTS
2110 CAMDEN ST	136M A 011		2110 LAURA ST	136M D 023	MISSIONARY HEIGHTS
2107 NEWTON ST	136M A 015		2302 WILCOX BLVD	136M E 002	ARLINGTON HEIGHTS ADDN
2105 NEWTON ST	136M A 017			136M E 003	ARLINGTON HEIGHTS ADDN
2008 WILCOX BLVD	136M B 001	LAFERRYS ADDN		136M E 004	ARLINGTON HEIGHTS
2010 WILCOX BLVD	136M B 002	LATTNERS T J FARM		136M E 005	ARLINGTON HEIGHTS ADDN
2012 WILCOX BLVD	136M B 003	LATTNERS T J FARM		136M E 006	ARLINGTON HEIGHTS ADDN
2014 WILCOX BLVD	136M B 004	LATTNERS T J FARM	1302 DODSON AVE	136M E 007	ARLINGTON HEIGHTS ADDN
2017 WILSON ST	136M B 007	LATTNERS T J FARM	1304 DODSON AVE	136M E 008	ARLINGTON HEIGHTS ADDN
2015 WILSON ST	136M B 008	LATTNERS T J FARM	1306 DODSON AVE	136M E 009	ARLINGTON HEIGHTS ADDN
2013 WILSON ST	136M B 009	LAFERRYS ADDN	1308 DODSON AVE	136M E 010	ARLINGTON HEIGHTS ADDN
2011 WILSON ST	136M B 010	LAFERRYS ADDN	1310 DODSON AVE	136M E 011	ARLINGTON HEIGHTS ADDN
1310 BRADT ST	136M B 011	LAFERRYS ADDN	1312 DODSON AVE	136M E 012	ARLINGTON HEIGHTS ADDN
1312 BRADT ST	136M B 012	LAFERRYS ADDN	1411 ARLINGTON AVE	136M F 002	ARLINGTON HEIGHTS ADDN
1318 BRADT ST	136M B 014	LAFERRYS ADDN	1409 ARLINGTON AVE	136M F 003	ARLINGTON HEIGHTS ADDN
1318 BRADT ST	136M B 015	LAFERRYS ADDN	1407 ARLINGTON AVE	136M F 004	ARLINGTON HEIGHTS ADDN
1322 BRADT ST	136M B 016	LAFERRYS ADDN	1401 ARLINGTON AVE	136M F 005	ARLINGTON HEIGHTS ADDN
1391 DODSON AVE	136M C 002	LATTNERS T J FARM	1315 ARLINGTON AVE	136M F 006	ARLINGTON HEIGHTS ADDN
	136M C 003	LATTNERS T J FARM	1311 ARLINGTON AVE	136M F 007	ARLINGTON HEIGHTS ADDN
2115 WILSON ST	136M C 004	LATTNERS T J FARM	1309 ARLINGTON AVE	136M F 008	ARLINGTON HEIGHTS ADDN
2113 WILSON ST	136M C 005	LATTNERS T J FARM	1307 ARLINGTON AVE	136M F 009	ARLINGTON HEIGHTS ADDN
2111 WILSON ST	136M C 006	LATTNERS T J FARM	1305 ARLINGTON AVE	136M F 010	ARLINGTON HEIGHTS ADDN
2109 WILSON ST	136M C 007	LATTNERS T J FARM	1303 ARLINGTON AVE	136M F 011	ARLINGTON HEIGHTS ADDN
	136M C 008	LATTNERS T J	1301 ARLINGTON AVE	136M F 012	ARLINGTON HEIGHTS ADDN
2100 WILSON ST	136M C 009	MISSIONARY HEIGHTS	2301 WILSON ST	136M F 013	ARLINGTON HEIGHTS ADDN
2101 LAURA ST	136M C 009.01		2210 CAMDEN ST	136M G 002	ARLINGTON HEIGHTS ADDN
2104 WILSON ST	136M C 010	MISSIONARY HEIGHTS	2212 CAMDEN ST	136M G 003	ARLINGTON HEIGHTS ADDN
2106 WILSON ST	136M C 011	MISSIONARY HEIGHTS		136M G 004	ARLINGTON HEIGHTS ADDN
2108 WILSON ST	136M C 012	MISSIONARY HEIGHTS		136M G 005	ARLINGTON HEIGHTS ADDN
2110 WILSON ST	136M C 013	MISSIONARY HEIGHTS	2300 CAMDEN ST	136M H 001	ARLINGTON HEIGHTS ADDN
	136M C 014	MISSIONARY HEIGHTS	1517 ARLINGTON AVE	136M H 002	ARLINGTON HEIGHTS ADDN
2117 LAURA ST	136M C 015	MANKERS P A	1515 ARLINGTON AVE	136M H 003	ARLINGTON HEIGHTS ADDN
2115 LAURA ST	136M C 016	MANKERS P A	1511 ARLINGTON AVE	136M H 004	ARLINGTON HEIGHTS ADDN
2113 LAURA ST	136M C 017	MANKERS P A	1509 ARLINGTON AVE	136M H 005	ARLINGTON HEIGHTS ADDN
2111 LAURA ST	136M C 018	MANKERS P A	1505 ARLINGTON AVE	136M H 006	ARLINGTON HEIGHTS ADDN
2109 LAURA ST	136M C 019	MANKERS P A	1501 ARLINGTON AVE	136M H 007	ARLINGTON HEIGHTS ADDN
2107 LAURA ST	136M C 020	MANKERS P A		136M H 008	ARLINGTON HEIGHTS ADDN
2105 LAURA ST	136M C 021	MANKERS P A		136M H 009	ARLINGTON HEIGHTS ADDN
2103 LAURA ST	136M C 022	MANKERS P A		136M H 011	ARLINGTON HEIGHTS ADDN
1107 DODSON AVE	136M D 001	MISSIONARY HEIGHTS	1501 TAYLOR ST	136M H 012	ARLINGTON HEIGHTS ADDN
2115 PORTLAND ST	136M D 008	MISSIONARY HEIGHTS	1503 TAYLOR ST	136M H 013	ARLINGTON HEIGHTS ADDN
2113 PORTLAND ST	136M D 009	MISSIONARY HEIGHTS	1505 TAYLOR ST	136M H 014	ARLINGTON HEIGHTS ADDN
2102 COOLEY ST	136M D 011	MISSIONARY HEIGHTS	1507 TAYLOR ST	136M H 015	ARLINGTON HEIGHTS ADDN
2104 COOLEY ST	136M D 012	MISSIONARY HEIGHTS	1509 TAYLOR ST	136M H 016	ARLINGTON HEIGHTS ADDN
2108 COOLEY ST	136M D 013	MISSIONARY HEIGHTS		136M J 002	ARLINGTON HEIGHTS ADDN
2110 COOLEY ST	136M D 014	MISSIONARY HEIGHTS	2316 OCOEE ST	136M J 003	ARLINGTON HEIGHTS ADDN
2109 COOLEY ST	136M D 015	MISSIONARY HEIGHTS	2318 OCOEE ST	136M J 004	ARLINGTON HEIGHTS ADDN
			1611 WHEELER AVE		

1609 WHEELER AVE	136M J 005	ARLINGTON HEIGHTS ADDN	1405 WHEELER AVE	136M L 005	ARLINGTON HEIGHTS ADDN
1607 WHEELER AVE	136M J 006	ARLINGTON HEIGHTS ADDN	1403 WHEELER AVE	136M L 006	ARLINGTON HEIGHTS ADDN
1605 WHEELER AVE	136M J 007	ARLINGTON HEIGHTS ADDN	1401 WHEELER AVE	136M L 007	ARLINGTON HEIGHTS ADDN
1603 WHEELER AVE	136M J 008	ARLINGTON HEIGHTS ADDN	1313 WHEELER AVE	136M L 008	ARLINGTON HEIGHTS ADDN
1515 WHEELER AVE	136M J 009	ARLINGTON HEIGHTS ADDN	1311 WHEELER AVE	136M L 009	ARLINGTON HEIGHTS ADDN
1513 WHEELER AVE	136M J 010	ARLINGTON HEIGHTS ADDN	1309 WHEELER AVE	136M L 010	ARLINGTON HEIGHTS ADDN
1511 WHEELER AVE	136M J 011	ARLINGTON HEIGHTS ADDN	1307 WHEELER AVE	136M L 011	ARLINGTON HEIGHTS ADDN
1509 WHEELER AVE	136M J 012	ARLINGTON HEIGHTS ADDN		136M L 012	ARLINGTON HEIGHTS ADDN
1507 WHEELER AVE	136M J 013	ARLINGTON HEIGHTS ADDN		136M L 013	ARLINGTON HEIGHTS ADDN
	136M J 014	ARLINGTON HEIGHTS ADDN	1301 WHEELER AVE	136M L 014	ARLINGTON HEIGHTS ADDN
	136M J 015	ARLINGTON HEIGHTS ADDN	1300 ARLINGTON AVE	136M L 015	ARLINGTON HEIGHTS ADDN
1501 WHEELER AVE	136M J 016	ARLINGTON HEIGHTS ADDN	1302 ARLINGTON AVE	136M L 016	ARLINGTON HEIGHTS ADDN
1500 ARLINGTON AVE	136M J 017	ARLINGTON HEIGHTS ADDN	1304 ARLINGTON AVE	136M L 017	ARLINGTON HEIGHTS ADDN
1504 ARLINGTON AVE	136M J 018	ARLINGTON HEIGHTS ADDN	1306 ARLINGTON AVE	136M L 018	ARLINGTON HEIGHTS ADDN
1506 ARLINGTON AVE	136M J 019	ARLINGTON HEIGHTS ADDN	1308 ARLINGTON AVE	136M L 019	ARLINGTON HEIGHTS ADDN
1508 ARLINGTON AVE	136M J 020	ARLINGTON HEIGHTS ADDN	1314 ARLINGTON AVE	136M L 020	ARLINGTON HEIGHTS ADDN
1510 ARLINGTON AVE	136M J 021	ARLINGTON HEIGHTS ADDN	1316 ARLINGTON AVE	136M L 021	ARLINGTON HEIGHTS ADDN
1512 ARLINGTON AVE	136M J 022	ARLINGTON HEIGHTS ADDN	1318 ARLINGTON AVE	136M L 022	ARLINGTON HEIGHTS ADDN
1516 ARLINGTON AVE	136M J 023	ARLINGTON HEIGHTS ADDN	1400 ARLINGTON AVE	136M L 024	ARLINGTON HEIGHTS ADDN
1600 ARLINGTON AVE	136M J 024	ARLINGTON HEIGHTS ADDN	1404 ARLINGTON AVE	136M L 025	ARLINGTON HEIGHTS ADDN
1602 ARLINGTON AVE	136M J 025	ARLINGTON HEIGHTS ADDN	1406 ARLINGTON AVE	136M L 026	ARLINGTON HEIGHTS ADDN
1606 ARLINGTON AVE	136M J 026	ARLINGTON HEIGHTS ADDN	1410 ARLINGTON AVE	136M M 001	ARLINGTON HEIGHTS ADDN
1608 ARLINGTON AVE	136M J 027	ARLINGTON HEIGHTS ADDN		136M M 002	ARLINGTON HEIGHTS ADDN
1610 ARLINGTON AVE	136M J 028	ARLINGTON HEIGHTS ADDN	1413 NORTH CHAMBERLAIN AVE	136M M 002.01	
2402 OCOEE ST	136M K 001	ARLINGTON HEIGHTS ADDN		136M M 003	ARLINGTON HEIGHTS ADDN
2410 OCOEE ST	136M K 002	ARLINGTON HEIGHTS ADDN	1411 NORTH CHAMBERLAIN AVE	136M M 004	ARLINGTON HEIGHTS ADDN
2412 OCOEE ST	136M K 003	ARLINGTON HEIGHTS ADDN	1405 NORTH CHAMBERLAIN AVE	136M M 005	ARLINGTON HEIGHTS ADDN
2414 OCOEE ST	136M K 004	ARLINGTON HEIGHTS ADDN	1403 NORTH CHAMBERLAIN AVE	136M M 006	ARLINGTON HEIGHTS ADDN
1611 NORTH CHAMBERLAIN AVE	136M K 006	ARLINGTON HEIGHTS ADDN	1401 NORTH CHAMBERLAIN AVE	136M M 007	ARLINGTON HEIGHTS ADDN
1609 NORTH CHAMBERLAIN AVE	136M K 007	ARLINGTON HEIGHTS ADDN	1315 NORTH CHAMBERLAIN AVE	136M M 008	ARLINGTON HEIGHTS ADDN
1607 NORTH CHAMBERLAIN AVE	136M K 008	ARLINGTON HEIGHTS ADDN	1313 NORTH CHAMBERLAIN AVE	136M M 009	ARLINGTON HEIGHTS ADDN
1605 NORTH CHAMBERLAIN AVE	136M K 010	ARLINGTON HEIGHTS ADDN	1311 NORTH CHAMBERLAIN AVE	136M M 010	ARLINGTON HEIGHTS ADDN
1603 NORTH CHAMBERLAIN AVE	136M K 010.01		1309 NORTH CHAMBERLAIN AVE	136M M 010.01	
1515 NORTH CHAMBERLAIN AVE	136M K 011	ARLINGTON HEIGHTS ADDN		136M M 011	ARLINGTON HEIGHTS ADDN
1505 NORTH CHAMBERLAIN AVE	136M K 012	ARLINGTON HEIGHTS ADDN	1303 NORTH CHAMBERLAIN AVE	136M M 012	ARLINGTON HEIGHTS ADDN
1503 NORTH CHAMBERLAIN AVE	136M K 013	ARLINGTON HEIGHTS ADDN	1301 NORTH CHAMBERLAIN AVE	136M M 013	ARLINGTON HEIGHTS ADDN
1501 NORTH CHAMBERLAIN AVE	136M K 014	ARLINGTON HEIGHTS	1302 WHEELER AVE	136M M 014	ARLINGTON HEIGHTS ADDN
1500 WHEELER AVE	136M K 015	ARLINGTON HEIGHTS ADDN	1306 WHEELER AVE	136M M 015	ARLINGTON HEIGHTS ADDN
1504 WHEELER AVE	136M K 016	ARLINGTON HEIGHTS ADDN	1310 WHEELER AVE	136M M 016	ARLINGTON HEIGHTS ADDN
1508 WHEELER AVE	136M K 017	ARLINGTON HEIGHTS ADDN	1314 WHEELER AVE	136M M 017	ARLINGTON HEIGHTS ADDN
1510 WHEELER AVE	136M K 018	ARLINGTON HEIGHTS ADDN	1316 WHEELER AVE	136M M 018	ARLINGTON HEIGHTS ADDN
1514 WHEELER AVE	136M K 019	ARLINGTON HEIGHTS ADDN	1400 WHEELER AVE	136M M 019	ARLINGTON HEIGHTS ADDN
1516 WHEELER AVE	136M K 020	ARLINGTON HEIGHTS ADDN		136M M 020	ARLINGTON HEIGHTS ADDN
1600 WHEELER AVE	136M K 021	ARLINGTON HEIGHTS ADDN		136M M 021	ARLINGTON HEIGHTS ADDN
1602 WHEELER AVE	136M K 022	ARLINGTON HEIGHTS ADDN		136M M 021.01	
1604 WHEELER AVE	136M K 023	ARLINGTON HEIGHTS ADDN	1410 WHEELER AVE	136M M 022	ARLINGTON HEIGHTS ADDN
1610 WHEELER AVE	136M K 024	ARLINGTON HEIGHTS ADDN	1414 WHEELER AVE	136M M 022	ARLINGTON HEIGHTS ADDN
1612 WHEELER AVE	136M K 025	ARLINGTON HEIGHTS ADDN	1416 WHEELER AVE	136M N 012	HAMILTON HEIGHTS
1412 ARLINGTON AVE	136M L 001	ARLINGTON HEIGHTS ADDN	1410 NORTH CHAMBERLAIN AVE	136M N 013	HAMILTON HEIGHTS
1417 WHEELER AVE	136M L 002	ARLINGTON HEIGHTS ADDN	1412 NORTH CHAMBERLAIN AVE	136M N 014	HAMILTON HEIGHTS
1409 WHEELER AVE	136M L 003	ARLINGTON HEIGHTS ADDN		136M N 015	HAMILTON HEIGHTS
1407 WHEELER AVE	136M L 004	ARLINGTON HEIGHTS ADDN		136M N 016	HAMILTON HEIGHTS
				136M N 017	HAMILTON HEIGHTS

	136M N 018	HAMILTON HEIGHTS	2528 OLIVE ST	136M R 020	MC GILLS
	136M N 019	HAMILTON HEIGHTS		136M R 021	MC GILLS
	136M N 020	HAMILTON HEIGHTS	2536 OCOEE ST	136M R 022	MC GILLS
	136M P 001	HAMILTON HEIGHTS		136M R 023	
	136M P 002	HAMILTON HEIGHTS		136M R 024	
	136M P 003	HAMILTON HEIGHTS		136M R 025	
	136M P 004	HAMILTON HEIGHTS	2605 OCOEE ST	136M R 026	
	136M P 005	HAMILTON HEIGHTS	2603 OCOEE ST	136M R 027	
	136M P 006	HAMILTON HEIGHTS	2517 OCOEE ST	136M R 028	
	136M P 007	HAMILTON HEIGHTS	2515 OCOEE ST	136M R 029	
	136M P 008	HAMILTON HEIGHTS	2511 OCOEE ST	136M R 030	
	136M P 009	HAMILTON HEIGHTS	2509 OCOEE ST	136M R 031	
	136M P 010	HAMILTON HEIGHTS	2509 OCOEE ST	136M R 032	SHERMANS A F 2ND
1504 NORTH CHAMBERLAIN AVE	136M Q 002	HAMILTON HEIGHTS	2507 OCOEE ST	136M R 033	SHERMANS A F 2ND
1506 NORTH CHAMBERLAIN AVE	136M Q 003	HAMILTON HEIGHTS		136M R 034	SHERMANS A F 2ND
1508 NORTH CHAMBERLAIN AVE	136M Q 004	HAMILTON HEIGHTS		136M S 001	LANES NEW
1510 NORTH CHAMBERLAIN AVE	136M Q 005	HAMILTON HEIGHTS	2707 OCOEE ST	136M S 002	LANES NEW
	136M Q 006	HAMILTON HEIGHTS	2600 OLIVE ST	136M S 003	LANES NEW
	136M Q 007	HAMILTON HEIGHTS	2606 OLIVE ST	136M S 004	LANES NEW
	136M Q 008	HAMILTON HEIGHTS		136M S 005	LANES NEW
	136M Q 009	HAMILTON HEIGHTS		136M S 006	LANES NEW
2501 RIDGE ST	136M Q 010	HAMILTON HEIGHTS		136M S 007	LANES NEW
1514 NORTH CHAMBERLAIN AVE	136M Q 011	HAMILTON HEIGHTS		136M S 008	LANES NEW
1516 NORTH CHAMBERLAIN AVE	136M Q 012	HAMILTON HEIGHTS		136M S 009	
1518 NORTH CHAMBERLAIN AVE	136M Q 013	HAMILTON HEIGHTS	2720 OCOEE ST	136M S 010	
2515 CAMDEN ST	136M Q 014	SHERMANS A F		136M S 011	
2506 OCOEE ST	136M Q 018	SHERMANS A F		136M S 012	
2508 OCOEE ST	136M Q 019	SHERMANS A F		136M T 001	
2510 OCOEE ST	136M Q 020	SHERMANS A F		136M T 002	
2512 OCOEE ST	136M Q 021	SHERMANS A F		136M T 003	SHERMANS A F
2514 OCOEE ST	136M Q 022	SHERMANS A F		136M T 004	SHERMANS A F
	136M Q 023	SHERMANS A F	1602 DIAMOND ST	136M T 005	SHERMANS A F
1807 DIAMOND ST	136M Q 024	SHERMANS A F	1608 DIAMOND ST	136M T 006	SHERMANS A F
	136M Q 024.01		1614 DIAMOND ST	136M T 007	SHERMANS A F
	136M Q 025	SHERMANS A F	2600 OCOEE ST	136M T 008	SHERMANS A F
	136M R 003	SHERMANS A F 2ND	2602 OCOEE ST	136M T 009	SHERMANS A F
1708 NORTH CHAMBERLAIN AVE	136M R 004	SHERMANS A F 2ND	2604 OCOEE ST	136M T 010	SHERMANS A F
1710 NORTH CHAMBERLAIN AVE	136M R 005	SHERMANS A F 2ND	2606 OCOEE ST	136M T 011	SHERMANS A F
1710 NORTH CHAMBERLAIN AVE	136M R 006	SHERMANS A F 2ND	2610 OCOEE ST	136M T 012	SHERMANS A F
1712 NORTH CHAMBERLAIN AVE	136M R 007	SHERMANS A F 2ND	2612 OCOEE ST	136M T 013	SHERMANS A F
	136M R 008	MC GILLS		136M T 014	BENTONS
2504 OLIVE ST	136M R 009	MC GILLS		136M T 015	BENTONS
2506 OLIVE ST	136M R 010	MC GILLS		136M T 016	BENTONS
2508 OLIVE ST	136M R 011	MC GILLS		136M T 017	BENTONS
2510 OLIVE ST	136M R 012	MC GILLS		136M T 018	BENTONS
2514 OLIVE ST	136M R 013	MC GILLS		136M T 019	BENTONS
2516 OLIVE ST	136M R 014	MC GILLS		136M T 020	BENTONS
2518 OLIVE ST	136M R 015	MC GILLS		136M T 021	BENTONS
	136M R 016	MC GILLS		136M U 005	LEWIS
2522 OLIVE ST	136M R 017	MC GILLS		136M U 008	LEWIS
	136M R 018	MC GILLS		136M U 009	LEWIS
2526 OLIVE ST	136M R 019	MC GILLS		136M U 009.01	LEWIS

1306 SHOLAR AVE	136M U 009.02	LEWIS	1219 SHOLAR AVE	136N B 043	BAUML JOE RESUB OF AVONDALE
	136N A 002	HUNTS REVISED	1217 SHOLAR AVE	136N B 044	BAUML JOE RESUB OF AVONDALE
	136N A 002.01		1215 SHOLAR AVE	136N B 045	BAUML JOE RESUB OF AVONDALE
151 RIVERFRONT PKWY	136N A 003	HUNTS REVISED	1213 SHOLAR AVE	136N B 046	BAUML JOE RESUB OF AVONDALE
1708 RUBIO ST	136N A 004	HUNTS REVISED	1211 SHOLAR AVE	136N B 047	BAUML JOE RESUB OF AVONDALE
1710 RUBIO ST	136N A 005	HUNTS REVISED	1209 SHOLAR AVE	136N B 048	BAUML JOE RESUB OF AVONDALE
1712 RUBIO ST	136N A 006	HUNTS REVISED	1207 SHOLAR AVE	136N B 049	BAUML JOE RESUB OF AVONDALE
1714 RUBIO ST	136N A 007	MILLER	1205 SHOLAR AVE	136N B 050	BAUML JOE RESUB OF AVONDALE
1716 RUBIO ST	136N A 008	MILLER		136N B 051	BAUML JOE RESUB OF AVONDALE
1718 RUBIO ST	136N A 009	MILLER	1201 SHOLAR AVE	136N B 052	BAUML JOE RESUB OF AVONDALE
1720 RUBIO ST	136N A 010	MILLER	1206 SHOLAR AVE	136N C 001	BAUML JOE RESUB OF AVONDALE
1722 RUBIO ST	136N A 011	MILLER		136N C 001.01	BAUML JOE RESUB
1724 RUBIO ST	136N A 012	MILLER	1208 SHOLAR AVE	136N C 001.02	BAUML JOE RESUB OF AVONDALE
	136N A 013	MILLER	1210 SHOLAR AVE	136N C 002	BAUML JOE RESUB OF AVONDALE
1723 WILSON ST	136N A 014	MILLER	1212 SHOLAR AVE	136N C 003	BAUML JOE RESUB OF AVONDALE
1721 WILSON ST	136N A 015	MILLER	1214 SHOLAR AVE	136N C 004	BAUML JOE RESUB OF AVONDALE
1719 WILSON ST	136N A 016	MILLER	1216 SHOLAR AVE	136N C 005	BAUML JOE RESUB OF AVONDALE
1717 WILSON ST	136N A 017	MILLER	1218 SHOLAR AVE	136N C 006	BAUML JOE RESUB OF AVONDALE
1713 WILSON ST	136N A 018	MILLER	1220 SHOLAR AVE	136N C 007	BAUML JOE RESUB OF AVONDALE
1711 WILSON ST	136N A 019	HUNTS REVISED	1222 SHOLAR AVE	136N C 008	BAUML JOE RESUB OF AVONDALE
1709 WILSON ST	136N A 020	HUNTS REVISED	1226 SHOLAR AVE	136N C 009	BAUML JOE RESUB OF AVONDALE
	136N A 021	HUNTS REVISED	1228 SHOLAR AVE	136N C 010	BAUML JOE RESUB OF AVONDALE
1705 WILSON ST	136N A 023	HUNTS REVISED	1702 WILSON ST	136N C 011	BAUML JOE RESUB OF AVONDALE
1701 WILSON ST	136N A 025	HUNTS REVISED	1700 WILSON ST	136N C 011.01	
1512 WILSON ST	136N B 011	HUNTS W A	1704 WILSON ST	136N C 012	BAUML JOE RESUB OF AVONDALE
1221 HENDRICKS ST	136N B 012	HUNTS W A	1712 WILSON ST	136N C 013	
1219 HENDRICKS ST	136N B 013	HUNTS W A	1714 WILSON ST	136N C 013.01	
1215 HENDRICKS ST	136N B 015	HUNTS W A	1217 N HICKORY ST	136N C 013.02	
1213 HENDRICKS ST	136N B 016	HUNTS W A	1705 WILSON ST	136N C 014	
	136N B 017	HUNTS W A	1207 N HICKORY ST	136N C 014.01	
1205 HENDRICKS ST	136N B 018	HUNTS W A	1209 N HICKORY ST	136N C 014.02	
1201 HENDRICKS ST	136N B 019	HUNTS W A	1107 N HICKORY ST	136N C 015	CLEMONS & PRIGMORE ADDN
1113 HENDRICKS ST	136N B 020	HUNTS W A	1013 N HICKORY ST	136N C 015.01	CLEMONS & PRIGMORE ADDN
1111 HENDRICKS ST	136N B 021	HUNTS W A	1015 N HICKORY ST	136N C 015.02	CLEMONS & PRIGMORE ADDN
1196 HENDRICKS ST	136N B 024	HUNTS W A	1017 N HICKORY ST	136N C 015.03	CLEMONS & PRIGMORE ADDN
1198 HENDRICKS ST	136N B 025	HUNTS W A	1011 N HICKORY ST	136N C 016	CLEMONS & PRIGMORE ADDN
1200 HENDRICKS ST	136N B 026	HUNTS W A	1009 N HICKORY ST	136N C 017	CLEMONS & PRIGMORE ADDN
1202 HENDRICKS ST	136N B 027	HUNTS W A	1007 N HICKORY ST	136N C 018	CLEMONS & PRIGMORE ADDN
1204 HENDRICKS ST	136N B 028	HUNTS W A	1005 N HICKORY ST	136N C 019	CLEMONS & PRIGMORE ADDN
1206 HENDRICKS ST	136N B 029	HUNTS W A	1003 N HICKORY ST	136N C 020	CLEMONS & PRIGMORE ADDN
1210 HENDRICKS ST	136N B 030	HUNTS W A	1001 N HICKORY ST	136N C 021	CLEMONS & PRIGMORE ADDN
1212 HENDRICKS ST	136N B 031	HUNTS W A		136N C 022	CLEMONS & PRIGMORE ADDN
1214 HENDRICKS ST	136N B 032	HUNTS W A	1710 PORTLAND ST	136N C 023	CLEMONS & PRIGMORE ADDN
1216 HENDRICKS ST	136N B 033	HUNTS W A	1714 PORTLAND ST	136N C 024	CLEMONS & PRIGMORE ADDN
1218 HENDRICKS ST	136N B 034	HUNTS W A	1716 PORTLAND ST	136N C 025	CLEMONS & PRIGMORE ADDN
1224 HENDRICKS ST	136N B 035		1718 PORTLAND ST	136N C 026	CLEMONS & PRIGMORE ADDN
1608 WILSON ST	136N B 036		1720 PORTLAND ST	136N C 027	CLEMONS & PRIGMORE ADDN
1610 WILSON ST	136N B 037	BAUML JOE RESUB OF AVONDALE	1800 PORTLAND ST	136N C 028	CLEMONS & PRIGMORE ADDN
1229 SHOLAR AVE	136N B 038	BAUML JOE RESUB OF AVONDALE	1802 PORTLAND ST	136N C 029	CLEMONS & PRIGMORE ADDN
1227 SHOLAR AVE	136N B 039	BAUML JOE RESUB OF AVONDALE	1804 PORTLAND ST	136N C 030	CLEMONS & PRIGMORE ADDN
1225 SHOLAR AVE	136N B 040	BAUML JOE RESUB	1804 PORTLAND ST	136N C 031	CLEMONS & PRIGMORE ADDN
	136N B 042	BAUML JOE RESUB OF AVONDALE	1806 PORTLAND ST	136N C 032	CLEMONS & PRIGMORE ADDN

1808 PORTLAND ST	136N C 033	CLEMONS & PRIGMORE ADDN	1810 WILSON ST	136N E 005	CLEMONS & PRIGMORE ADDN
1810 PORTLAND ST	136N C 034	CLEMONS & PRIGMORE ADDN		136N E 006	CLEMONS & PRIGMORE ADDN
1814 PORTLAND ST	136N C 035	GRIFFITHS ADDN TO WALNUT PARK	1812 WILSON ST	136N E 007	CLEMONS & PRIGMORE ADDN
1816 PORTLAND ST	136N C 036	GRIFFITHS ADDN TO WALNUT PARK	1117 N HAWTHORNE ST	136N E 008	CLEMONS & PRIGMORE ADDN
1818 PORTLAND ST	136N C 037	GRIFFITHS ADDN TO WALNUT PARK	1115 N HAWTHORNE ST	136N E 009	CLEMONS & PRIGMORE ADDN
	136N C 038	GRIFFITHS ADDN TO WALNUT PARK	1113 N HAWTHORNE ST	136N E 010	CLEMONS & PRIGMORE ADDN
957 N ORCHARD KNOB AVE	136N C 039	GRIFFITHS ADDN TO WALNUT PARK	1111 N HAWTHORNE ST	136N E 011	CLEMONS & PRIGMORE ADDN
1718 WILSON ST	136N D 001	PRIGMORE & PRESTONS	1109 N HAWTHORNE ST	136N E 012	CLEMONS & PRIGMORE ADDN
1718 WILSON ST	136N D 002	PRIGMORE & PRESTONS	1109 N HAWTHORNE ST	136N E 013	CLEMONS & PRIGMORE ADDN
	136N D 003	PRIGMORE & PRESTONS	1107 N HAWTHORNE ST	136N E 014	CLEMONS & PRIGMORE ADDN
1726 WILSON ST	136N D 004	GRIFFITHS ADDN TO WALNUT PARK	1105 N HAWTHORNE ST	136N E 015	CLEMONS & PRIGMORE ADDN
	136N D 004.01		1103 N HAWTHORNE ST	136N E 016	CLEMONS & PRIGMORE ADDN
	136N D 004.02		1101 N HAWTHORNE ST	136N E 017	CLEMONS & PRIGMORE ADDN
1211 SHERIDAN AVE	136N D 005	PRIGMORE & PRESTONS	1013 N HAWTHORNE ST	136N E 018	CLEMONS & PRIGMORE ADDN
1209 SHERIDAN AVE	136N D 006	PRIGMORE & PRESTONS	1011 N HAWTHORNE ST	136N E 019	CLEMONS & PRIGMORE ADDN
1209 SHERIDAN AVE	136N D 007	PRIGMORE & PRESTONS	1007 N HAWTHORNE ST	136N E 020	CLEMONS & PRIGMORE ADDN
1205 SHERIDAN AVE	136N D 009	PRIGMORE & PRESTONS	1009 N HAWTHORNE ST	136N E 020.01	CLEMONS & PRIGMORE ADDN
1203 SHERIDAN AVE	136N D 010	PRIGMORE & PRESTONS	1005 N HAWTHORNE ST	136N E 021	CLEMONS & PRIGMORE ADDN
1117 SHERIDAN AVE	136N D 011	PRIGMORE & PRESTONS	1003 N HAWTHORNE ST	136N E 022	CLEMONS & PRIGMORE ADDN
1115 SHERIDAN AVE	136N D 012	PRIGMORE & PRESTONS	1003 N HAWTHORNE ST	136N E 023	CLEMONS & PRIGMORE ADDN
1113 SHERIDAN AVE	136N D 013	PRIGMORE & PRESTONS	1001 N HAWTHORNE ST	136N E 024	CLEMONS & PRIGMORE ADDN
1111 SHERIDAN AVE	136N D 014	PRIGMORE & PRESTONS	1000 SHERIDAN AVE	136N E 025	CLEMONS & PRIGMORE ADDN
1109 SHERIDAN AVE	136N D 015	PRIGMORE & PRESTONS	1002 SHERIDAN AVE	136N E 026	CLEMONS & PRIGMORE ADDN
1107 SHERIDAN AVE	136N D 016	PRIGMORE & PRESTONS	1004 SHERIDAN AVE	136N E 027	CLEMONS & PRIGMORE ADDN
1105 SHERIDAN AVE	136N D 017	PRIGMORE & PRESTONS	1006 SHERIDAN AVE	136N E 028	CLEMONS & PRIGMORE ADDN
1103 SHERIDAN AVE	136N D 018	CLEMONS & PRIGMORE ADDN	1008 SHERIDAN AVE	136N E 029	CLEMONS & PRIGMORE ADDN
1009 SHERIDAN AVE	136N D 019	CLEMONS & PRIGMORE ADDN	1010 SHERIDAN AVE	136N E 030	CLEMONS & PRIGMORE ADDN
1007 SHERIDAN AVE	136N D 020	CLEMONS & PRIGMORE ADDN	1014 SHERIDAN AVE	136N E 031	CLEMONS & PRIGMORE ADDN
1005 SHERIDAN AVE	136N D 021	CLEMONS & PRIGMORE ADDN	1100 SHERIDAN AVE	136N E 032	CLEMONS & PRIGMORE ADDN
1003 SHERIDAN AVE	136N D 022	CLEMONS & PRIGMORE ADDN	1110 SHERIDAN AVE	136N E 033	CLEMONS & PRIGMORE ADDN
1001 SHERIDAN AVE	136N D 023	CLEMONS & PRIGMORE ADDN	1114 SHERIDAN AVE	136N E 034	CLEMONS & PRIGMORE ADDN
1000 N HICKORY ST	136N D 024	CLEMONS & PRIGMORE ADDN	1116 SHERIDAN AVE	136N E 035	CLEMONS & PRIGMORE ADDN
1002 N HICKORY ST	136N D 025	CLEMONS & PRIGMORE ADDN	1118 SHERIDAN AVE	136N E 036	CLEMONS & PRIGMORE ADDN
1006 N HICKORY ST	136N D 026	CLEMONS & PRIGMORE ADDN	1200 SHERIDAN AVE	136N E 037	CLEMONS & PRIGMORE ADDN
1010 N HICKORY ST	136N D 027	CLEMONS & PRIGMORE ADDN	1202 SHERIDAN AVE	136N E 038	CLEMONS & PRIGMORE ADDN
1012 N HICKORY ST	136N D 028	PRIGMORE & PRESTONS	1204 SHERIDAN AVE	136N E 039	CLEMONS & PRIGMORE ADDN
1016 N HICKORY ST	136N D 030	PRIGMORE & PRESTONS	1206 SHERIDAN AVE	136N E 040	CLEMONS & PRIGMORE ADDN
1018 N HICKORY ST	136N D 031	PRIGMORE & PRESTONS	1208 SHERIDAN AVE	136N E 041	SWOPE JOHN
1100 N HICKORY ST	136N D 032	PRIGMORE & PRESTONS	1210 SHERIDAN AVE	136N E 042	SWOPE JOHN
1102 N HICKORY ST	136N D 033	PRIGMORE & PRESTONS	1212 SHERIDAN AVE	136N E 043	SWOPE JOHN
	136N D 034	PRIGMORE & PRESTONS	1816 WILSON ST	136N F 001	GRIFFITHS ADDN TO WALNUT PARK
1106 N HICKORY ST	136N D 035	PRIGMORE & PRESTONS		136N F 002	GRIFFITHS ADDN TO WALNUT PARK
	136N D 036	PRIGMORE & PRESTONS	1111 N ORCHARD KNOB AVE	136N F 003	GRIFFITHS ADDN TO WALNUT PARK
1208 N HICKORY ST	136N D 037	PRIGMORE & PRESTONS	1109 N ORCHARD KNOB AVE	136N F 004	GRIFFITHS ADDN TO WALNUT PARK
1210 N HICKORY ST	136N D 038	PRIGMORE & PRESTONS	1105 N ORCHARD KNOB AVE	136N F 006	GRIFFITHS ADDN TO WALNUT PARK
1212 N HICKORY ST	136N D 039	PRIGMORE & PRESTONS	1103 N ORCHARD KNOB AVE	136N F 007	GRIFFITHS ADDN TO WALNUT PARK
1214 N HICKORY ST	136N D 040	PRIGMORE & PRESTONS	1101 N ORCHARD KNOB AVE	136N F 008	GRIFFITHS ADDN TO WALNUT PARK
1216 N HICKORY ST	136N D 041	PRIGMORE & PRESTONS	1059 N ORCHARD KNOB AVE	136N F 009	GRIFFITHS ADDN TO WALNUT PARK
1800 WILSON ST	136N E 001	SWOPE JOHN	1057 N ORCHARD KNOB AVE	136N F 010	GRIFFITHS ADDN TO WALNUT PARK
1802 WILSON ST	136N E 002	SWOPE JOHN	1055 N ORCHARD KNOB AVE	136N F 011	GRIFFITHS ADDN TO WALNUT PARK
1804 WILSON ST	136N E 003	CLEMONS & PRIGMORE ADDN	1053 N ORCHARD KNOB AVE	136N F 012	GRIFFITHS ADDN TO WALNUT PARK
1806 WILSON ST	136N E 004	CLEMONS & PRIGMORE ADDN	1051 N ORCHARD KNOB AVE	136N F 013	GRIFFITHS ADDN TO WALNUT PARK

1011 N ORCHARD KNOB AVE	136N F 014	GRIFFITHS ADDN TO WALNUT PARK	1824 RUBIO ST	136N G 034	AUGURS AMENDED
998 N HAWTHORNE ST	136N F 015	GRIFFITHS ADDN TO WALNUT PARK	1823 WILSON ST	136N G 035	AUGURS AMENDED
1000 N HAWTHORNE ST	136N F 016	GRIFFITHS ADDN TO WALNUT PARK	1819 WILSON ST	136N G 036	AUGURS AMENDED
1004 N HAWTHORNE ST	136N F 017	GRIFFITHS ADDN TO WALNUT PARK	1817 WILSON ST	136N G 037	AUGURS AMENDED
1006 N HAWTHORNE ST	136N F 018	GRIFFITHS ADDN TO WALNUT PARK	1815 WILSON ST	136N G 038	AUGURS AMENDED
1008 N HAWTHORNE ST	136N F 019	GRIFFITHS ADDN TO WALNUT PARK		136N G 039	AUGURS AMENDED
1092 N HAWTHORNE ST	136N F 020	GRIFFITHS ADDN TO WALNUT PARK		136N G 040	AUGURS AMENDED
1094 N HAWTHORNE ST	136N F 021	GRIFFITHS ADDN TO WALNUT PARK		136N G 041	LATTNERS
1096 N HAWTHORNE ST	136N F 022	GRIFFITHS ADDN TO WALNUT PARK	1809 WILSON ST	136N G 042	LATTNERS
1098 N HAWTHORNE ST	136N F 023	GRIFFITHS ADDN TO WALNUT PARK	1807 WILSON ST	136N G 043	LATTNERS
1100 N HAWTHORNE ST	136N F 024	GRIFFITHS ADDN TO WALNUT PARK	1805 WILSON ST	136N G 044	LATTNERS
1102 N HAWTHORNE ST	136N F 025	GRIFFITHS ADDN TO WALNUT PARK	1803 WILSON ST	136N G 045	LATTNERS
1104 N HAWTHORNE ST	136N F 026	GRIFFITHS ADDN TO WALNUT PARK	1801 WILSON ST	136N G 046	LATTNERS
1106 N HAWTHORNE ST	136N F 027	GRIFFITHS ADDN TO WALNUT PARK		136N H 001	BURGESS
1108 N HAWTHORNE ST	136N F 028	GRIFFITHS ADDN TO WALNUT PARK		136N H 002	BURGESS
1110 N HAWTHORNE ST	136N F 029	GRIFFITHS ADDN TO WALNUT PARK		136N H 003	BURGESS
1112 N HAWTHORNE ST	136N F 030	GRIFFITHS ADDN TO WALNUT PARK	1324 ROANOKE AVE	136N H 004	WILSONS ADDN TO AVONDALE
1114 N HAWTHORNE ST	136N F 031	GRIFFITHS ADDN TO WALNUT PARK	2004 WILCOX BLVD	136N H 005	WILSONS ADDN TO AVONDALE
1118 N HAWTHORNE ST	136N F 032	GRIFFITHS ADDN TO WALNUT PARK	2006 WILCOX BLVD	136N H 006	WILSONS ADDN TO AVONDALE
1800 WILCOX BLVD	136N F 033	GRIFFITHS ADDN TO WALNUT PARK	1321 BRADT ST	136N H 008	WILSONS ADDN TO AVONDALE
1802 WILCOX BLVD	136N G 001	LATTNERS	1319 BRADT ST	136N H 009	WILSONS ADDN TO AVONDALE
1804 WILCOX BLVD	136N G 002	LATTNERS	1317 BRADT ST	136N H 010	WILSONS ADDN TO AVONDALE
1806 WILCOX BLVD	136N G 003	LATTNERS	1315 BRADT ST	136N H 011	WILSONS ADDN TO AVONDALE
1808 WILCOX BLVD	136N G 004	LATTNERS	2007 WILSON ST	136N H 011.01	WILSONS ADDN TO AVONDALE
1810 WILCOX BLVD	136N G 005	LATTNERS	1309 BRADT ST	136N H 011.02	WILSONS ADDN TO AVONDALE
1812 WILCOX BLVD	136N G 006	LATTNERS	1311 BRADT ST	136N H 012	
1814 WILCOX BLVD	136N G 007	AUGURS AMENDED	2003 WILSON ST	136N H 013	
1816 WILCOX BLVD	136N G 008	AUGURS AMENDED	2001 WILSON ST	136N H 014	
1818 WILCOX BLVD	136N G 009	AUGURS AMENDED	1306 ROANOKE AVE	136N H 015	
1820 WILCOX BLVD	136N G 010	AUGURS AMENDED	1310 ROANOKE AVE	136N H 016	BURGESS
1823 RUBIO ST	136N G 011	AUGURS AMENDED	1316 ROANOKE AVE	136N H 017	BURGESS
1821 RUBIO ST	136N G 012	AUGURS AMENDED	1320 ROANOKE AVE	136N H 018	BURGESS
1819 RUBIO ST	136N G 013	AUGURS AMENDED	1322 ROANOKE AVE	136N H 019	BURGESS
1815 RUBIO ST	136N G 014	AUGURS AMENDED	1319 ROANOKE AVE	136N H 020	BURGESS
1813 RUBIO ST	136N G 015	AUGURS AMENDED	1315 ROANOKE AVE	136N H 021	BURGESS
1811 RUBIO ST	136N G 016	AUGURS AMENDED	1313 ROANOKE AVE	136N H 022	BURGESS
1809 RUBIO ST	136N G 017	AUGURS AMENDED	1311 ROANOKE AVE	136N H 023	BURGESS
1807 RUBIO ST	136N G 018	LATTNERS	1309 ROANOKE AVE	136N H 024	BURGESS
1805 RUBIO ST	136N G 019	LATTNERS	1305 ROANOKE AVE	136N H 025	BURGESS
1803 RUBIO ST	136N G 020	LATTNERS		136N H 026	BURGESS
1801 RUBIO ST	136N G 021	LATTNERS	1909 WILSON ST	136N H 027	BURGESS
1800 RUBIO ST	136N G 022	LATTNERS	1901 WILSON ST	136N H 028	BURGESS
1802 RUBIO ST	136N G 023	LATTNERS	1308 N ORCHARD KNOB AVE	136N H 029	BURGESS
	136N G 024	LATTNERS	1310 N ORCHARD KNOB AVE	136N H 030	BURGESS
1804 RUBIO ST	136N G 025	LATTNERS	1312 N ORCHARD KNOB AVE	136N H 031	BURGESS
1806 RUBIO ST	136N G 026	LATTNERS	1314 N ORCHARD KNOB AVE	136N H 032	BURGESS
1808 RUBIO ST	136N G 027	LATTNERS		136N H 032.01	
1810 RUBIO ST	136N G 028	LATTNERS		136N H 033	BURGESS
	136N G 029	LATTNERS	1318 N ORCHARD KNOB AVE	136N H 034	BURGESS
	136N G 030	LATTNERS	1320 N ORCHARD KNOB AVE	136N H 035	BURGESS
1814 RUBIO ST	136N G 031	AUGURS AMENDED	1322 N ORCHARD KNOB AVE	136N H 036	BURGESS
1816 RUBIO ST	136N G 032	AUGURS AMENDED	1324 N ORCHARD KNOB AVE	136N J 001	MISSIONARY HEIGHTS
	136N G 033	AUGURS AMENDED	1900 WILSON ST		

1906 WILSON ST	136N J 002	MISSIONARY HEIGHTS	1108 N ORCHARD KNOB AVE	136N K 027	MISSIONARY HEIGHTS
1904 WILSON ST	136N J 002.01	MISSIONARY HEIGHTS	1062 N ORCHARD KNOB AVE	136N L 001	MISSIONARY HEIGHTS
1908 WILSON ST	136N J 003	MISSIONARY HEIGHTS	1906 COOLEY ST	136N L 002	MISSIONARY HEIGHTS
1910 WILSON ST	136N J 004	MISSIONARY HEIGHTS		136N L 003	MISSIONARY HEIGHTS
1912 WILSON ST	136N J 005	MISSIONARY HEIGHTS	1908 COOLEY ST	136N L 004	MISSIONARY HEIGHTS
	136N J 006	MISSIONARY HEIGHTS	2000 COOLEY ST	136N L 006	MISSIONARY HEIGHTS
2004 WILSON ST	136N J 007	MISSIONARY HEIGHTS	2002 COOLEY ST	136N L 007	MISSIONARY HEIGHTS
2006 WILSON ST	136N J 008	MISSIONARY HEIGHTS		136N L 008	MISSIONARY HEIGHTS
2010 WILSON ST	136N J 009	MISSIONARY HEIGHTS		136N L 009	MISSIONARY HEIGHTS
	136N J 010		2006 COOLEY ST	136N L 010	MISSIONARY HEIGHTS
	136N J 010.01		2008 COOLEY ST	136N L 011	MISSIONARY HEIGHTS
2016 WILSON ST	136N J 011		2010 COOLEY ST	136N L 012	MISSIONARY HEIGHTS
	136N J 012	MISSIONARY HEIGHTS	2012 COOLEY ST	136N L 013	MISSIONARY HEIGHTS
	136N J 013	MISSIONARY HEIGHTS	2014 COOLEY ST	136N L 014	MISSIONARY HEIGHTS
2017 LAURA ST	136N J 014	MISSIONARY HEIGHTS	2016 COOLEY ST	136N L 015	MISSIONARY HEIGHTS
2013 LAURA ST	136N J 015	MISSIONARY HEIGHTS	2018 COOLEY ST	136N L 016	MISSIONARY HEIGHTS
2011 LAURA ST	136N J 017	MISSIONARY HEIGHTS	2100 COOLEY ST	136N L 017	MISSIONARY HEIGHTS
	136N J 018	MISSIONARY HEIGHTS	2101 PORTLAND ST	136N L 018	MISSIONARY HEIGHTS
2007 LAURA ST	136N J 019	MISSIONARY HEIGHTS	2019 PORTLAND ST	136N L 019	MISSIONARY HEIGHTS
2005 LAURA ST	136N J 020	MISSIONARY HEIGHTS	2015 PORTLAND ST	136N L 020	MISSIONARY HEIGHTS
2003 LAURA ST	136N J 021	MISSIONARY HEIGHTS	2013 PORTLAND ST	136N L 021	MISSIONARY HEIGHTS
2001 LAURA ST	136N J 022	MISSIONARY HEIGHTS	2011 PORTLAND ST	136N L 022	MISSIONARY HEIGHTS
1909 LAURA ST	136N J 023	MISSIONARY HEIGHTS	2009 PORTLAND ST	136N L 023	MISSIONARY HEIGHTS
1905 LAURA ST	136N J 024	MISSIONARY HEIGHTS	2007 PORTLAND ST	136N L 024	MISSIONARY HEIGHTS
1200 N ORCHARD KNOB AVE	136N J 025	MISSIONARY HEIGHTS	2005 PORTLAND ST	136N L 025	MISSIONARY HEIGHTS
1212 N ORCHARD KNOB AVE	136N J 026	MISSIONARY HEIGHTS	2003 PORTLAND ST	136N L 026	MISSIONARY HEIGHTS
1110 N ORCHARD KNOB AVE	136N K 001	MISSIONARY HEIGHTS	2001 PORTLAND ST	136N L 027	MISSIONARY HEIGHTS
	136N K 002	MISSIONARY HEIGHTS	1907 PORTLAND ST	136N L 029	MISSIONARY HEIGHTS
1910 LAURA ST	136N K 003	MISSIONARY HEIGHTS	1052 N ORCHARD KNOB AVE	136N L 030	MISSIONARY HEIGHTS
2000 LAURA ST	136N K 004	MISSIONARY HEIGHTS	1054 N ORCHARD KNOB AVE	136N L 031	MISSIONARY HEIGHTS
2002 LAURA ST	136N K 005	MISSIONARY HEIGHTS	1056 N ORCHARD KNOB AVE	136N L 032	MISSIONARY HEIGHTS
2004 LAURA ST	136N K 006	MISSIONARY HEIGHTS	1058 N ORCHARD KNOB AVE	136N L 033	MISSIONARY HEIGHTS
2006 LAURA ST	136N K 007	MISSIONARY HEIGHTS	1060 N ORCHARD KNOB AVE	136N M 001	MISSIONARY HEIGHTS
2008 LAURA ST	136N K 008	MISSIONARY HEIGHTS	1010 N ORCHARD KNOB AVE	136N M 002	MISSIONARY HEIGHTS
2010 LAURA ST	136N K 009	MISSIONARY HEIGHTS	1900 PORTLAND ST	136N M 003	MISSIONARY HEIGHTS
2012 LAURA ST	136N K 010	MISSIONARY HEIGHTS	1011 ROANOKE AVE	136N M 006	MISSIONARY HEIGHTS
2017 COOLEY ST	136N K 011	MISSIONARY HEIGHTS	2002 PORTLAND ST	136N M 007	MISSIONARY HEIGHTS
2015 COOLEY ST	136N K 012	MISSIONARY HEIGHTS	2004 PORTLAND ST	136N M 008	MISSIONARY HEIGHTS
	136N K 013	MISSIONARY HEIGHTS	2006 PORTLAND ST	136N M 009	MISSIONARY HEIGHTS
2013 COOLEY ST	136N K 014	MISSIONARY HEIGHTS	2008 PORTLAND ST	136N M 010	MISSIONARY HEIGHTS
2011 COOLEY ST	136N K 015	MISSIONARY HEIGHTS	2010 PORTLAND ST	136N M 011	MISSIONARY HEIGHTS
2009 COOLEY ST	136N K 016	MISSIONARY HEIGHTS	2012 PORTLAND ST	136N M 012	MISSIONARY HEIGHTS
2007 COOLEY ST	136N K 017	MISSIONARY HEIGHTS	2014 PORTLAND ST	136N M 013	MISSIONARY HEIGHTS
2003 COOLEY ST	136N K 018	MISSIONARY HEIGHTS	2016 PORTLAND ST	136N M 014	MISSIONARY HEIGHTS
2001 COOLEY ST	136N K 019	MISSIONARY HEIGHTS	2018 PORTLAND ST	136N M 015	MISSIONARY HEIGHTS
1909 COOLEY ST	136N K 020	MISSIONARY HEIGHTS	2020 PORTLAND ST	136N M 016	MISSIONARY HEIGHTS
1907 COOLEY ST	136N K 021	MISSIONARY HEIGHTS	2019 WINDSOR ST	136N M 017	MISSIONARY HEIGHTS
1905 COOLEY ST	136N K 022	MISSIONARY HEIGHTS	2017 WINDSOR ST	136N M 018	MISSIONARY HEIGHTS
1100 N ORCHARD KNOB AVE	136N K 023	MISSIONARY HEIGHTS	2015 WINDSOR ST	136N M 019	MISSIONARY HEIGHTS
1102 N ORCHARD KNOB AVE	136N K 024	MISSIONARY HEIGHTS	2013 WINDSOR ST	136N M 020	MISSIONARY HEIGHTS
1104 N ORCHARD KNOB AVE	136N K 025	MISSIONARY HEIGHTS	2011 WINDSOR ST	136N M 021	MISSIONARY HEIGHTS
1106 N ORCHARD KNOB AVE	136N K 026	MISSIONARY HEIGHTS	2009 WINDSOR ST	136N M 022	MISSIONARY HEIGHTS
			2007 WINDSOR ST		

2005 WINDSOR ST	136N M 023	MISSIONARY HEIGHTS	2008 NORTH CHAMBERLAIN AVE	137I B 030	
2003 WINDSOR ST	136N M 024	MISSIONARY HEIGHTS	2010 NORTH CHAMBERLAIN AVE	137I B 031	
2001 WINDSOR ST	136N M 025	MISSIONARY HEIGHTS	2012 NORTH CHAMBERLAIN AVE	137I B 032	
	136N M 032	MISSIONARY HEIGHTS		137I B 033	
2409 NORTH CHAMBERLAIN AVE	137H A 011			137I B 034	
2407 NORTH CHAMBERLAIN AVE	137H A 012		2530 HENDERSON ST	137I B 035	
2405 NORTH CHAMBERLAIN AVE	137H A 013		2536 HENDERSON ST	137I B 035.01	
2403 NORTH CHAMBERLAIN AVE	137H A 014		2018 NORTH CHAMBERLAIN AVE	137I B 036	
2401 NORTH CHAMBERLAIN AVE	137H A 015	STORRS E S	2020 NORTH CHAMBERLAIN AVE	137I B 037	
2407 LATTA ST	137H A 016		1834 PEARL ST	137I C 001	LANES NEW
2314 WHEELER AVE	137H B 001			137I C 002	LANES NEW
2317 NORTH CHAMBERLAIN AVE	137H B 002	COCHRANS	2819 OCOEE ST	137I C 004	LANES NEW
2315 NORTH CHAMBERLAIN AVE	137H B 003	COCHRANS		137I C 005	LANES NEW
2313 NORTH CHAMBERLAIN AVE	137H B 004		2803 OCOEE ST	137I C 006	LANES NEW
2311 NORTH CHAMBERLAIN AVE	137H B 005	COCHRANS	2801 OCOEE ST	137I C 007	LANES NEW
	137H B 006	COCHRANS	1804 FRANCIS ST	137I C 008	LANES NEW
	137H B 007	COCHRANS	1806 FRANCIS ST	137I C 009	
	137H B 008	COCHRANS	1814 FRANCIS ST	137I C 010	
2217 NORTH CHAMBERLAIN AVE	137H B 009		1813 FRANCIS ST	137I C 011	LANES NEW
2215 NORTH CHAMBERLAIN AVE	137H B 010		1809 FRANCIS ST	137I C 012	LANES NEW
2406 CRUTCHFIELD ST	137H B 011		1803 FRANCIS ST	137I C 013	LANES NEW
2404 CRUTCHFIELD ST	137H B 012	GLASS FARM	2601 OLIVE ST	137I C 014	LANES NEW
2400 CRUTCHFIELD ST	137H B 013	GLASS FARM		137I C 015	
	137H B 014			137I C 016	
2300 WHEELER AVE	137H B 015	COCHRANS	1828 PEARL ST	137I C 017	
2302 WHEELER AVE	137H B 016		1830 PEARL ST	137I C 018	
2304 WHEELER AVE	137H B 017		1832 PEARL ST	137I C 019	
	137H B 018				
2308 WHEELER AVE	137H B 019			137P A 023	
2310 WHEELER AVE	137H B 020		806 N HOLTZCLAW AVE	146C A 024	
2312 WHEELER AVE	137H B 021	COCHRANS		146C A 025	CHATT HOUSING AUTHORITY
	137I A 027			146C A 026	ORCHARD PARK
	137I A 040	MISSION RIDGE PARK	1900 ROBBINS AVE	146C D 001	CARY BROTHERS
	137I A 041	MISSION RIDGE PARK	1904 ROBBINS AVE	146C D 002	CARY BROTHERS
	137I A 042		1906 ROBBINS AVE	146C D 003	CARY BROTHERS
	137I B 013		1908 ROBBINS AVE	146C D 004	CARY BROTHERS
	137I B 014	LAUTERS	1912 ROBBINS AVE	146C D 005	CARY BROTHERS
	137I B 015		1916 ROBBINS AVE	146C D 006	CARY BROTHERS
2007 PEARL ST	137I B 016		1920 ROBBINS AVE	146C D 007	CARY BROTHERS
	137I B 017		1924 ROBBINS AVE	146C D 008	CARY BROTHERS
	137I B 018			146C D 009	CARY BROTHERS
	137I B 019	DAVIS HEIGHTS	812 ROANOKE AVE	146C D 010	CARY BROTHERS
2525 MC CRAE ST	137I B 020	DAVIS HEIGHTS	814 ROANOKE AVE	146C D 011	CARY BROTHERS
	137I B 021	DAVIS HEIGHTS	816 ROANOKE AVE	146C D 012	CARY BROTHERS
2515 MC CRAE ST	137I B 022	DAVIS HEIGHTS	818 ROANOKE AVE	146C D 013	CARY BROTHERS
	137I B 023	DAVIS HEIGHTS	2006 ROBBINS AVE	146C D 014	CARY BROTHERS
2511 MC CRAE ST	137I B 024	DAVIS HEIGHTS	2010 ROBBINS AVE	146C D 015	CARY BROTHERS
2509 MC CRAE ST	137I B 025	DAVIS HEIGHTS	2012 ROBBINS AVE	146C D 016	CARY BROTHERS
2507 MC CRAE ST	137I B 026	DAVIS HEIGHTS	2016 ROBBINS AVE	146C D 017	CARY BROTHERS
2000 NORTH CHAMBERLAIN AVE	137I B 027		2018 ROBBINS AVE	146C D 018	CARY BROTHERS
2004 NORTH CHAMBERLAIN AVE	137I B 028	DAVIS HEIGHTS		146C D 019	CARY BROTHERS
2006 NORTH CHAMBERLAIN AVE	137I B 029	DAVIS HEIGHTS	807 N WILLOW ST	146C D 020	CARY BROTHERS

2013 CITICO AVE	146C D 021	CARY BROTHERS	2004 MILNE ST	146C F 006.01	
2011 CITICO AVE	146C D 022	CARY BROTHERS	2006 MILNE ST	146C F 007	MISSIONARY HEIGHTS
2009 CITICO AVE	146C D 023	CARY BROTHERS	2012 MILNE ST	146C F 008	MISSIONARY HEIGHTS
2007 CITICO AVE	146C D 024	CARY BROTHERS	2014 MILNE ST	146C F 009	MISSIONARY HEIGHTS
2005 CITICO AVE	146C D 025	CARY BROTHERS	2016 MILNE ST	146C F 010	MISSIONARY HEIGHTS
2003 CITICO AVE	146C D 026	CARY BROTHERS	909 N WILLOW ST	146C F 011	MISSIONARY HEIGHTS
2001 CITICO AVE	146C D 027	CARY BROTHERS	907 N WILLOW ST	146C F 012	MISSIONARY HEIGHTS
808 ROANOKE AVE	146C D 028	CARY BROTHERS	905 N WILLOW ST	146C F 013	MISSIONARY HEIGHTS
810 ROANOKE AVE	146C D 029	CARY BROTHERS	2025 RAWLINGS ST	146C F 014	MISSIONARY HEIGHTS
1919 CITICO AVE	146C D 030	CARY BROTHERS	2023 RAWLINGS ST	146C F 016	MISSIONARY HEIGHTS
1917 CITICO AVE	146C D 031	CARY BROTHERS	2015 RAWLINGS ST	146C F 017	MISSIONARY HEIGHTS
1915 CITICO AVE	146C D 032	CARY BROTHERS	2013 RAWLINGS ST	146C F 018	MISSIONARY HEIGHTS
1911 CITICO AVE	146C D 033	CARY BROTHERS	2011 RAWLINGS ST	146C F 019	MISSIONARY HEIGHTS
1907 CITICO AVE	146C D 034	CARY BROTHERS	2007 RAWLINGS ST	146C F 020	MISSIONARY HEIGHTS
1903 CITICO AVE	146C D 035	CARY BROTHERS	2005 RAWLINGS ST	146C F 021	MISSIONARY HEIGHTS
806 N ORCHARD KNOB AVE	146C D 037	CARY BROTHERS	2003 RAWLINGS ST	146C F 022	MISSIONARY HEIGHTS
862 N ORCHARD KNOB AVE	146C D 038	CARY BROTHERS	2001 RAWLINGS ST	146C F 023	MISSIONARY HEIGHTS
1902 RAWLINGS ST	146C E 001	MISSIONARY HEIGHTS	1911 RAWLINGS ST	146C F 024	MISSIONARY HEIGHTS
1908 RAWLINGS ST	146C E 002	MISSIONARY HEIGHTS	1909 RAWLINGS ST	146C F 025	MISSIONARY HEIGHTS
1910 RAWLINGS ST	146C E 003	MISSIONARY HEIGHTS	1901 RAWLINGS ST	146C F 026	MISSIONARY HEIGHTS
902 ROANOKE AVE	146C E 004	MISSIONARY HEIGHTS	900 N ORCHARD KNOB AVE	146C F 027	MISSIONARY HEIGHTS
2000 ROANOKE AVE	146C E 005	MISSIONARY HEIGHTS	902 N ORCHARD KNOB AVE	146C F 028	MISSIONARY HEIGHTS
908 ROANOKE AVE	146C E 006	MISSIONARY HEIGHTS	904 N ORCHARD KNOB AVE	146C F 029	MISSIONARY HEIGHTS
2004 RAWLINGS ST	146C E 007	MISSIONARY HEIGHTS	910 N ORCHARD KNOB AVE	146C F 030	MISSIONARY HEIGHTS
2006 RAWLINGS ST	146C E 008	MISSIONARY HEIGHTS	912 N ORCHARD KNOB AVE	146C F 031	MISSIONARY HEIGHTS
2008 RAWLINGS ST	146C E 009	MISSIONARY HEIGHTS	980 N ORCHARD KNOB AVE	146C G 001	CHATT HOUSING AUTHORITY
2010 RAWLINGS ST	146C E 010	MISSIONARY HEIGHTS	2000 WINDSOR ST	146C G 005	MISSIONARY HEIGHTS
2012 RAWLINGS ST	146C E 011	MISSIONARY HEIGHTS		146C G 005.01	
2014 RAWLINGS ST	146C E 012	MISSIONARY HEIGHTS	2008 WINDSOR ST	146C G 006	MISSIONARY HEIGHTS
2016 RAWLINGS ST	146C E 013	MISSIONARY HEIGHTS	2010 WINDSOR ST	146C G 007	MISSIONARY HEIGHTS
2024 RAWLINGS ST	146C E 014	MISSIONARY HEIGHTS	2014 WINDSOR ST	146C G 008	MISSIONARY HEIGHTS
2025 ROBBINS AVE	146C E 015	MISSIONARY HEIGHTS	2016 WINDSOR ST	146C G 009	MISSIONARY HEIGHTS
2023 ROBBINS AVE	146C E 016	MISSIONARY HEIGHTS	965 N WILLOW ST	146C G 010	MISSIONARY HEIGHTS
2019 ROBBINS AVE	146C E 017	MISSIONARY HEIGHTS	963 N WILLOW ST	146C G 011	MISSIONARY HEIGHTS
2011 ROBBINS AVE	146C E 018	MISSIONARY HEIGHTS	961 N WILLOW ST	146C G 012	MISSIONARY HEIGHTS
2009 ROBBINS AVE	146C E 019	MISSIONARY HEIGHTS	2019 MILNE ST	146C G 013	MISSIONARY HEIGHTS
2001 ROBBINS AVE	146C E 021	MISSIONARY HEIGHTS	2017 MILNE ST	146C G 014	MISSIONARY HEIGHTS
1915 ROBBINS AVE	146C E 022	MISSIONARY HEIGHTS	2015 MILNE ST	146C G 015	MISSIONARY HEIGHTS
1911 ROBBINS AVE	146C E 023	MISSIONARY HEIGHTS	2013 MILNE ST	146C G 016	MISSIONARY HEIGHTS
1909 ROBBINS AVE	146C E 024	MISSIONARY HEIGHTS	2011 MILNE ST	146C G 017	MISSIONARY HEIGHTS
1907 ROBBINS AVE	146C E 025	MISSIONARY HEIGHTS	2009 MILNE ST	146C G 018	MISSIONARY HEIGHTS
850 N ORCHARD KNOB AVE	146C E 026	MISSIONARY HEIGHTS	2007 MILNE ST	146C G 019	MISSIONARY HEIGHTS
854 N ORCHARD KNOB AVE	146C E 027	MISSIONARY HEIGHTS	2005 MILNE ST	146C G 020	MISSIONARY HEIGHTS
858 N ORCHARD KNOB AVE	146C E 028	MISSIONARY HEIGHTS	2003 MILNE ST	146C G 021	MISSIONARY HEIGHTS
860 N ORCHARD KNOB AVE	146C E 030	MISSIONARY HEIGHTS	2001 MILNE ST	146C G 022	MISSIONARY HEIGHTS
914 N ORCHARD KNOB AVE	146C E 031	MISSIONARY HEIGHTS	1909 MILNE ST	146C G 023	MISSIONARY HEIGHTS
1904 MILNE ST	146C F 001	MISSIONARY HEIGHTS	1907 MILNE ST	146C G 024	MISSIONARY HEIGHTS
1906 MILNE ST	146C F 002	MISSIONARY HEIGHTS	1905 MILNE ST	146C G 025	MISSIONARY HEIGHTS
1908 MILNE ST	146C F 003	MISSIONARY HEIGHTS	952 N ORCHARD KNOB AVE	146C G 026	MISSIONARY HEIGHTS
2000 MILNE ST	146C F 004	MISSIONARY HEIGHTS	954 N ORCHARD KNOB AVE	146C G 027	MISSIONARY HEIGHTS
2002 MILNE ST	146C F 005	MISSIONARY HEIGHTS	956 N ORCHARD KNOB AVE	146C G 028	MISSIONARY HEIGHTS
	146C F 006	MISSIONARY HEIGHTS	960 N ORCHARD KNOB AVE	146C G 029	MISSIONARY HEIGHTS

962 N ORCHARD KNOB AVE	146C G 030	MISSIONARY HEIGHTS	2109 CITICO AVE	146C K 016.02	
2100 PORTLAND ST	146C H 001	MISSIONARY HEIGHTS	2113 CITICO AVE	146C K 016.03	
2104 PORTLAND ST	146C H 002	MISSIONARY HEIGHTS	2107 CITICO AVE	146C K 017	CARY BROTHERS
2106 PORTLAND ST	146C H 003	MISSIONARY HEIGHTS	2105 CITICO AVE	146C K 018	CARY BROTHERS
2121 WINDSOR ST	146C H 010	MISSIONARY HEIGHTS		146C K 019	CARY BROTHERS
2118 WINDSOR ST	146C H 011	MISSIONARY HEIGHTS	2306 WILSON ST	146D A 010	
2117 WINDSOR ST	146C H 012	MISSIONARY HEIGHTS	2308 WILSON ST	146D A 011	
2115 WINDSOR ST	146C H 013	MISSIONARY HEIGHTS	2310 WILSON ST	146D A 012	
2103 WINDSOR ST	146C H 014	MISSIONARY HEIGHTS	2312 WILSON ST	146D A 013	
2101 WINDSOR ST	146C H 015	MISSIONARY HEIGHTS	1102 ARLINGTON AVE	146D B 001	WOODLAWN
2102 WINDSOR ST	146C H 016	MISSIONARY HEIGHTS	1104 ARLINGTON AVE	146D B 002	WOODLAWN
2114 WINDSOR ST	146C H 017	MISSIONARY HEIGHTS	1106 ARLINGTON AVE	146D B 003	WOODLAWN
	146C H 018	MISSIONARY HEIGHTS	1108 ARLINGTON AVE	146D B 004	WOODLAWN
2118 WINDSOR ST	146C H 019	MISSIONARY HEIGHTS	1110 ARLINGTON AVE	146D B 005	WOODLAWN
2120 WINDSOR ST	146C H 020	MISSIONARY HEIGHTS	1112 ARLINGTON AVE	146D B 006	WOODLAWN
2205 MILNE ST	146C H 029	MISSIONARY HEIGHTS	1114 ARLINGTON AVE	146D B 007	WOODLAWN
2203 MILNE ST	146C H 030	MISSIONARY HEIGHTS	1116 ARLINGTON AVE	146D B 008	WOODLAWN
2201 MILNE ST	146C H 031	MISSIONARY HEIGHTS	1118 ARLINGTON AVE	146D B 009	WOODLAWN
	146C H 032	MISSIONARY HEIGHTS	1120 ARLINGTON AVE	146D B 010	WOODLAWN
	146C H 033	MISSIONARY HEIGHTS	1200 ARLINGTON AVE	146D B 011	WOODLAWN
2105 MILNE ST	146C H 034	MISSIONARY HEIGHTS	1202 ARLINGTON AVE	146D B 012	WOODLAWN
2103 MILNE ST	146C H 035	MISSIONARY HEIGHTS	1204 ARLINGTON AVE	146D B 013	WOODLAWN
2101 MILNE ST	146C H 036		1206 ARLINGTON AVE	146D B 014	WOODLAWN
2100 MILNE ST	146C J 001	MISSIONARY HEIGHTS	1208 ARLINGTON AVE	146D B 015	WOODLAWN
2102 MILNE ST	146C J 002	MISSIONARY HEIGHTS	1210 ARLINGTON AVE	146D B 016	WOODLAWN
2104 MILNE ST	146C J 003	MISSIONARY HEIGHTS	1212 ARLINGTON AVE	146D B 017	WOODLAWN
2106 MILNE ST	146C J 004	MISSIONARY HEIGHTS	1214 ARLINGTON AVE	146D B 018	WOODLAWN
2111 RAWLINGS ST	146C J 015	MISSIONARY HEIGHTS	1216 ARLINGTON AVE	146D B 019	WOODLAWN
2109 RAWLINGS ST	146C J 016	MISSIONARY HEIGHTS	1218 ARLINGTON AVE	146D B 020	WOODLAWN
2105 RAWLINGS ST	146C J 017	MISSIONARY HEIGHTS	1220 ARLINGTON AVE	146D B 021	WOODLAWN
2103 RAWLINGS ST	146C J 018	MISSIONARY HEIGHTS	1221 WHEELER AVE	146D B 022	WOODLAWN
2101 RAWLINGS ST	146C J 019	MISSIONARY HEIGHTS	1219 WHEELER AVE	146D B 023	WOODLAWN
2100 RAWLINGS ST	146C J 020	MISSIONARY HEIGHTS	1215 WHEELER AVE	146D B 024	WOODLAWN
2102 RAWLINGS ST	146C J 021	MISSIONARY HEIGHTS	1213 WHEELER AVE	146D B 025	WOODLAWN
2108 RAWLINGS ST	146C J 022	MISSIONARY HEIGHTS	1211 WHEELER AVE	146D B 026	WOODLAND ACRES
2110 RAWLINGS ST	146C J 023	MISSIONARY HEIGHTS	1209 WHEELER AVE	146D B 026.01	WOODLAWN
2112 RAWLINGS ST	146C J 024	MISSIONARY HEIGHTS	1207 WHEELER AVE	146D B 027	WOODLAWN
2111 ROBBINS AVE	146C J 031	MISSIONARY HEIGHTS	1203 WHEELER AVE	146D B 028	WOODLAWN
2109 ROBBINS AVE	146C J 032	MISSIONARY HEIGHTS	1201 WHEELER AVE	146D B 029	WOODLAWN
2107 ROBBINS AVE	146C J 033	MISSIONARY HEIGHTS	1121 WHEELER AVE	146D B 030	WOODLAWN
2105 ROBBINS AVE	146C J 034	MISSIONARY HEIGHTS	1119 WHEELER AVE	146D B 031	WOODLAWN
2103 ROBBINS AVE	146C J 035	MISSIONARY HEIGHTS	1115 WHEELER AVE	146D B 032	WOODLAWN
2101 ROBBINS AVE	146C J 036	MISSIONARY HEIGHTS	1113 WHEELER AVE	146D B 033	WOODLAWN
2100 ROBBINS AVE	146C K 001	CARY BROTHERS	1111 WHEELER AVE	146D B 034	WOODLAWN
2102 ROBBINS AVE	146C K 002	CARY BROTHERS	1109 WHEELER AVE	146D B 035	WOODLAWN
2104 ROBBINS AVE	146C K 003	CARY BROTHERS	1107 WHEELER AVE	146D B 036	WOODLAWN
2110 ROBBINS AVE	146C K 004	CARY BROTHERS	1105 WHEELER AVE	146D B 037	WOODLAWN
2112 ROBBINS AVE	146C K 005	CARY BROTHERS	1103 WHEELER AVE	146D B 038	WOODLAWN
2114 ROBBINS AVE	146C K 006	CARY BROTHERS		146D B 039	WOODLAWN
	146C K 007	CARY BROTHERS	1101 WHEELER AVE	146D B 040	WOODLAWN
2115 CITICO AVE	146C K 016	CARY BROTHERS	1100 WHEELER AVE	146D C 001	WOODLAWN
2111 CITICO AVE	146C K 016.01		1102 WHEELER AVE	146D C 002	WOODLAWN

1104 WHEELER AVE	146D C 003	WOODLAWN	915 TAYLOR ST	146D D 024	WOODLAWN
1106 WHEELER AVE	146D C 004	WOODLAWN	919 TAYLOR ST	146D D 025	WOODLAWN
1108 WHEELER AVE	146D C 005	WOODLAWN	837 ARLINGTON AVE	146D E 002	MISSIONARY HEIGHTS
1110 WHEELER AVE	146D C 006	WOODLAWN	835 ARLINGTON AVE	146D E 003	MISSIONARY HEIGHTS
1112 WHEELER AVE	146D C 007	WOODLAWN	833 ARLINGTON AVE	146D E 004	MISSIONARY HEIGHTS
1114 WHEELER AVE	146D C 008	WOODLAWN	831 ARLINGTON AVE	146D E 005	MISSIONARY HEIGHTS
1116 WHEELER AVE	146D C 009	WOODLAWN	829 ARLINGTON AVE	146D E 006	MISSIONARY HEIGHTS
1118 WHEELER AVE	146D C 010	WOODLAWN		146D E 007	MISSIONARY HEIGHTS
1200 WHEELER AVE	146D C 011	WOODLAWN	825 ARLINGTON AVE	146D E 008	MISSIONARY HEIGHTS
1202 WHEELER AVE	146D C 012	WOODLAWN	823 ARLINGTON AVE	146D E 009	MISSIONARY HEIGHTS
1204 WHEELER AVE	146D C 013	WOODLAWN	815 ARLINGTON AVE	146D E 010	MISSIONARY HEIGHTS
1206 WHEELER AVE	146D C 014	WOODLAWN		146D E 010.01	
1208 WHEELER AVE	146D C 015	WOODLAWN	805 ARLINGTON AVE	146D E 011.01	
1210 WHEELER AVE	146D C 016	WOODLAWN	2219 CITICO AVE	146D E 012	MISSIONARY HEIGHTS
1212 WHEELER AVE	146D C 017	WOODLAWN	2215 CITICO AVE	146D E 013	MISSIONARY HEIGHTS
1214 WHEELER AVE	146D C 018	WOODLAWN	838 ARLINGTON AVE	146D F 001	MISSIONARY HEIGHTS
1218 WHEELER AVE	146D C 019	WOODLAWN	867 WHEELER AVE	146D F 002	MISSIONARY HEIGHTS
1219 NORTH CHAMBERLAIN AVE	146D C 020	WOODLAWN	865 WHEELER AVE	146D F 003	MISSIONARY HEIGHTS
1217 NORTH CHAMBERLAIN AVE	146D C 021	WOODLAWN	863 WHEELER AVE	146D F 004	MISSIONARY HEIGHTS
1213 NORTH CHAMBERLAIN AVE	146D C 022	WOODLAWN	861 WHEELER AVE	146D F 005	MISSIONARY HEIGHTS
1211 NORTH CHAMBERLAIN AVE	146D C 023	WOODLAWN	859 WHEELER AVE	146D F 006	MISSIONARY HEIGHTS
1209 NORTH CHAMBERLAIN AVE	146D C 024	WOODLAWN	857 WHEELER AVE	146D F 007	MISSIONARY HEIGHTS
1207 NORTH CHAMBERLAIN AVE	146D C 025	WOODLAWN	853 WHEELER AVE	146D F 008	MISSIONARY HEIGHTS
1205 NORTH CHAMBERLAIN AVE	146D C 026	WOODLAWN	851 WHEELER AVE	146D F 009	MISSIONARY HEIGHTS
1203 NDRTH CHAMBERLAIN AVE	146D C 027	WOODLAWN	817 WHEELER AVE	146D F 010	MISSIONARY HEIGHTS
	146D C 028	WOODLAWN	815 WHEELER AVE	146D F 011	MISSIONARY HEIGHTS
1121 NORTH CHAMBERLAIN AVE	146D C 029	WOODLAWN	813 WHEELER AVE	146D F 012	MISSIONARY HEIGHTS
1119 NORTH CHAMBERLAIN AVE	146D C 030	WOODLAWN	811 WHEELER AVE	146D F 013	MISSIONARY HEIGHTS
1117 NORTH CHAMBERLAIN AVE	146D C 031	WOODLAWN	809 WHEELER AVE	146D F 014	MISSIONARY HEIGHTS
1115 NORTH CHAMBERLAIN AVE	146D C 032	WOODLAWN	2311 CITICO AVE	146D F 015	MISSIONARY HEIGHTS
1111 NORTH CHAMBERLAIN AVE	146D C 033	WOODLAWN	2307 CITICO AVE	146D F 016	MISSIONARY HEIGHTS
1109 NORTH CHAMBERLAIN AVE	146D C 034	WOODLAWN	2305 CITICO AVE	146D F 017	MISSIONARY HEIGHTS
1107 NORTH CHAMBERLAIN AVE	146D C 035	WOODLAWN	2303 CITICO AVE	146D F 018	MISSIONARY HEIGHTS
1105 NORTH CHAMBERLAIN AVE	146D C 036	WOODLAWN	2301 CITICO AVE	146D F 019	MISSIONARY HEIGHTS
1103 NORTH CHAMBERLAIN AVE	146D C 037	WOODLAWN	806 ARLINGTON AVE	146D F 020	MISSIONARY HEIGHTS
1101 NORTH CHAMBERLAIN AVE	146D C 038	WOODLAWN	808 ARLINGTON AVE	146D F 021	MISSIONARY HEIGHTS
	146D D 008	WOODLAWN	810 ARLINGTON AVE	146D F 022	MISSIONARY HEIGHTS
	146D D 009	WOODLAWN	812 ARLINGTON AVE	146D F 023	MISSIONARY HEIGHTS
	146D D 010	WOODLAWN	814 ARLINGTON AVE	146D F 024	MISSIONARY HEIGHTS
905 WHEELER AVE	146D D 011	WOODLAWN	818 ARLINGTON AVE	146D F 025	MISSIONARY HEIGHTS
903 WHEELER AVE	146D D 012	WOODLAWN	820 ARLINGTON AVE	146D F 026	MISSIONARY HEIGHTS
901 WHEELER AVE	146D D 013	WOODLAWN	822 ARLINGTON AVE	146D F 027	MISSIONARY HEIGHTS
900 ARLINGTON AVE	146D D 014	WOODLAWN	824 ARLINGTON AVE	146D F 028	MISSIONARY HEIGHTS
902 ARLINGTON AVE	146D D 015	WOODLAWN	826 ARLINGTON AVE	146D F 029	MISSIONARY HEIGHTS
904 ARLINGTON AVE	146D D 016	WOODLAWN	828 ARLINGTON AVE	146D F 030	MISSIONARY HEIGHTS
908 ARLINGTON AVE	146D D 017	WOODLAWN		146D F 031	MISSIONARY HEIGHTS
912 ARLINGTON AVE	146D D 018	WOODLAWN	868 WHEELER AVE	146D G 001	MISSIONARY HEIGHTS
	146D D 019	WOODLAWN	863 NORTH CHAMBERLAIN AVE	146D G 002	MISSIONARY HEIGHTS
901 ARLINGTON AVE	146D D 020	WOODLAWN	861 NORTH CHAMBERLAIN AVE	146D G 003	MISSIONARY HEIGHTS
	146D D 021	WOODLAWN	859 NORTH CHAMBERLAIN AVE	146D G 004	MISSIONARY HEIGHTS
907 ARLINGTON AVE	146D D 022	WOODLAWN	859 NORTH CHAMBERLAIN AVE	146D G 005	MISSIONARY HEIGHTS
911 TAYLOR ST	146D D 023	WOODLAWN	857 NORTH CHAMBERLAIN AVE	146D G 006	MISSIONARY HEIGHTS

855 NORTH CHAMBERLAIN AVE	146D G 007	MISSIONARY HEIGHTS
853 NORTH CHAMBERLAIN AVE	146D G 008	MISSIONARY HEIGHTS
817 NORTH CHAMBERLAIN AVE	146D G 009	MISSIONARY HEIGHTS
815 NORTH CHAMBERLAIN AVE	146D G 010	MISSIONARY HEIGHTS
813 NORTH CHAMBERLAIN AVE	146D G 011	MISSIONARY HEIGHTS
811 NORTH CHAMBERLAIN AVE	146D G 012	MISSIONARY HEIGHTS
809 NORTH CHAMBERLAIN AVE	146D G 013	MISSIONARY HEIGHTS
2411 CITICO AVE	146D G 014	MISSIONARY HEIGHTS
2409 CITICO AVE	146D G 015	MISSIONARY HEIGHTS
2407 CITICO AVE	146D G 016	MISSIONARY HEIGHTS
2405 CITICO AVE	146D G 017	MISSIONARY HEIGHTS
2403 CITICO AVE	146D G 018	MISSIONARY HEIGHTS
2401 CITICO AVE	146D G 019	MISSIONARY HEIGHTS
808 WHEELER AVE	146D G 020	MISSIONARY HEIGHTS
810 WHEELER AVE	146D G 021	MISSIONARY HEIGHTS
812 WHEELER AVE	146D G 021.01	MISSIONARY HEIGHTS
814 WHEELER AVE	146D G 022	MISSIONARY HEIGHTS
816 WHEELER AVE	146D G 023	MISSIONARY HEIGHTS
854 WHEELER AVE	146D G 024	MISSIONARY HEIGHTS
856 WHEELER AVE	146D G 025	MISSIONARY HEIGHTS
862 WHEELER AVE	146D G 026	MISSIONARY HEIGHTS
864 WHEELER AVE	146D G 027	MISSIONARY HEIGHTS
866 WHEELER AVE	146D G 028	MISSIONARY HEIGHTS
918 WHEELER AVE	146D H 001	WOODLAWN
925 NORTH CHAMBERLAIN AVE	146D H 002	WOODLAWN
917 NORTH CHAMBERLAIN AVE	146D H 003	WOODLAWN
915 NORTH CHAMBERLAIN AVE	146D H 004	WOODLAWN
913 NORTH CHAMBERLAIN AVE	146D H 005	WOODLAWN
	146D H 006	WOODLAWN
909 NORTH CHAMBERLAIN AVE	146D H 007	WOODLAWN
905 NORTH CHAMBERLAIN AVE	146D H 008	WOODLAWN
903 NORTH CHAMBERLAIN AVE	146D H 009	WOODLAWN
901 NORTH CHAMBERLAIN AVE	146D H 010	WOODLAWN
900 WHEELER AVE	146D H 011	WOODLAWN
902 WHEELER AVE	146D H 012	WOODLAWN
904 WHEELER AVE	146D H 013	WOODLAWN
906 WHEELER AVE	146D H 014	WOODLAWN
908 WHEELER AVE	146D H 015	WOODLAWN
910 WHEELER AVE	146D H 016	WOODLAWN
912 WHEELER AVE	146D H 017	WOODLAWN
914 WHEELER AVE	146D H 018	WOODLAWN
1210 GLENWOOD DR	146D L 009	SYLVAN HEIGHTS ADDN
	146D L 008.01	SYLVAN HEIGHTS ADDN
1212 GLENWOOD DR	146D L 021	SYLVAN HEIGHTS ADDN
	146D M 001	NORTH CREST TERRACE
	146D M 002	